

AGENDA ITEM # 4

May 19, 1998

\*

Consider noting in minutes any right-of-way work on any county road done by Road & Bridge Unified System.

Moved: Commissioner Hays

Seconded: Commissioner Mehevec

Motion: To note in minutes off right-of-way work on County Road 420 @ County Road 424 clean up intersection on **Anita Balusek** property and note the following utility requests:

**City of Cedar Park** road cut County Road 181 (E. New Hope Dr.);

**Central Telephone Company of Texas** right-of-way County Road 233;

**Southwestern Bell Telephone** County Road 180 bore, cut and right-of-way and road cut Cornerwood Dr. near Racine Tr. (Woods of Brushy Creek).

Vote: Motion carried 4 - 0

Moved: Commissioner Boatright

Seconded: Commissioner Heiligenstein

Motion: To note in minutes off right-of-way work on County Road 420 @ County Road 424 clean up intersection on **Anita Balusek** property; clean part of channel adjacent to bridge on **Marvin Bachmeyer** property and to note the following utility requests:

**City of Cedar Park** road cut County Road 181 (E. New Hope Dr.);

**Central Telephone Company of Texas** right-of-way County Road 233;

**Southwestern Bell Telephone** County Road 180 bore, cut and right-of-way and road cut Cornerwood Dr. near Racine Tr. (Woods of Brushy Creek).

Vote: Motion carried 4 - 0

< Clerk copy here >

May 19, 1998

UNIFIED ROAD SYSTEM  
OFF RIGHT-OF-WAY WORK

1. CR 420 @ CR 424 - Permission to clean up intersection adjacent to and on the property of Anita Balusek. (Pct. 4-JM)
2. CR 450 - Clean part of channel adjacent to Bridge on property of Marvin Bachmeyer.

**WILLIAMSON COUNTY URS**  
Utility Requests - 05/19/98

**Precinct I**

**Precinct II**

- A. SWBT
  - 1. CR 180 - Bore, Cut and ROW
- B. The City of Cedar Park
  - 1. CR 181(E. New Hope Dr.) - Road Cut

**Precinct III**

- A. SWBT
  - 1. Cornerwood Dr. near Racine Tr.(Woods of Brushy Creek) - Road Cut
- B. Central Telephone Company of Texas
  - 1. CR 233 - ROW

**Precinct IV**

## NOTICE OF PROPOSED INSTALLATION

## UTILITY LINE ON WILLIAMSON COUNTY RIGHT-OF-WAY

TO: Williamson County Unified Road System  
1900 Georgetown Inner Loop, Suite B  
Georgetown, Texas 78626

DATE: May 11, 1998

Formal notice is hereby given that Central Telephone Company of Texas

Company proposes to place a buried telephone cable

line within the right-of-way of CR 233  
as follows: (give location, length, general design, etc.)

**On the north side of CR 233 at intersection with FM 487, bury cable 3 feet from back of right-of-way to a point 1,100 feet west. This is to replace an existing cable.**

The line will be constructed and maintained on the road right-of-way as directed by the Williamson County Unified Road System in accordance with governing laws.

Our firm further understands that the County considers proper traffic control measures as those complying with applicable portions of the Texas Manual of Traffic Control Devices required for adoption by the "Transportation Code" (V.C.T.A. CH.251)

The location and description of the proposed line and appurtenances is more fully shown by 2 copies of drawings attached to this notice.

Construction of this line is proposed to begin on or after the 1st day of June, 19 98.

APPROVAL

Firm: Central Telephone Company of Texas

This application is hereby approved subject to the following understandings and restrictions.

Authorized Signature Bob Williams

It is expressly understood that the said County Commissioners' Court does not imply hereby to grant any right, claim, title or easement in or upon this County Road; and it is further understood that in the future, should Williamson County, for any reason, need to work, improve, relocate, widen, increase, add to, decrease, or in any manner change the structure of this road or right-of-way, this line, if affected, will be moved at the direction of the Williamson County Engineer or County Commissioner. This installation work shall not damage any part of the roadway and adequate provisions shall be made to cause a minimum of inconvenience to traffic and adjacent property owners.

Printed name Bob Williams

Address:

1214 Dogwood Blvd.

P. O. Box 1150

Killeen, Texas 76540

Phone: 254-690-9325

Fax: 254-690-9815

Pct. 3

APPROVED BY WILLIAMSON COUNTY COMMISSIONERS' COURT

BY: Steve Bergman  
COUNTY ROAD ADMINISTRATOR

DATE: 5/18/98

5-14-98

Row

A.I.

42

**received**  
5-14-98

I, Larry Parker, Contractor for Isbell Construction  
in Williamson County, Texas do hereby agree to the following schedules and conditions for doing work  
within the right-of-way of CR 233 which is a public  
roadway maintained by Williamson County.

1. I will contact the Williamson County Unified Road System at least 48 hours prior to start of construction.
2. All work in the right-of-way will be done between the hours of 8:30 a.m. and 4:30 p.m. on Monday through Friday only.
3. Cuts will be opened for one-half the roadway only, with flagmen on both sides of the work area, allowing one-way traffic through. This type of operation will be held to a minimum and all advance warning signs and barricades shall be as specified in the Texas Manual on Uniform Traffic Control Devices. These cuts will also be filled and entire roadway opened at night and on weekends.
4. Roadside work in ditches alongside the trenched surface may be left opened at night, only if they can be barricaded solidly between open ditch and traveled roadway leaving a minimum 6' of road shoulder between the pavement edge and the barricades. The barricades must be reflectorized and lighted with warning lights and conform to the requirements of the T.M.U.T.C.D. for nighttime use.
5. Any construction area to be maintained from dusk to dawn shall have Type B High Intensity Steady Burn Warning Lights to delineate the traveled way through and around obstructions in a construction or maintenance area. All warning lights shall be installed to a minimum mounting height of 36" to the bottom of the lense.
6. Construction work and road repair on County right-of-way will be done to Williamson County Standards and to the approval of the Williamson County Unified Road System.
7. I will notify the Williamson County Unified Road System and obtain approval prior to any changes from this agreement if required due to soil conditions or other problems.

May 11, 1998  
DATE

Williamson County Unified Road System  
1900 Georgetown Inner Loop, Ste. B  
Georgetown, Texas 78626

Larry Parker  
SIGNED

LARRY PARKER  
CONTRACTOR (PRINT NAME)

PO Box 266  
ADDRESS

FLORANCE TX 76527  
CITY, STATE, ZIP CODE

254-783-3603  
PHONE



3010 LBJ Freeway, Suite 555 • Dallas, TX 75234

**LICENSE AND PERMIT BOND**

(For County, City, Town or Village Only)

**Bond No. RSB- 571436****Know All Men By These Presents:**

That we Isbell Construction, Inc.  
 of the city of Florence, State of Texas as Principal,  
 and the RLI Insurance Company, a corporation duly licensed to do business in the state of Texas, as  
 Surety, are held and firmly bound unto the Williamson County Unified Road System  
(Valid only when a County, City, Town or Village is named as Obligor)  
 State of Texas, Obligor, in penal sum of two thousand (\$ 2,000.00 ) DOLLARS,  
(Not valid if filled in for more than \$25,000)  
 lawful money of the United States, to be paid to the said Obligor, for which payment well and truly to be made, we bind ourselves and  
 our legal representatives, jointly and severally by these presents.

THE CONDITION OF THE ABOVE OBLIGATION IS SUCH, that whereas, the said Principal has been licensed as \_\_\_\_\_  
street cutting contractor by the Obligor.

NOW, THEREFORE, if the said Principal shall faithfully perform the duties and in all things comply with the laws and ordinances,  
 including all Amendments thereto, pertaining to the license or permit applied for, then this obligation to be void, otherwise to remain  
 in full force and effect until November 12, 19 98, unless renewed by Continuation Certificate.

This bond may be terminated at any time by the Surety upon sending written notice to the clerk of the Political Subdivision with whom  
 this bond is filed and to the Principal, addressed to them at their first known address, and at the expiration of thirty-five (35) days from  
 the mailing of said notice, or as soon thereafter as permitted by applicable law, whichever is later, this bond shall ipso facto terminate  
 and the Surety shall thereupon be relieved from any liability for any acts or omissions of the Principal subsequent to said date.

Dated this 12th day of November, 19 97.

[Signature]  
 Principal  
 (Individual, Partner or Corporate Officer)

\_\_\_\_\_  
 Principal  
 (Additional Partner or Partners)

Countersigned

By [Signature]  
 Resident Agent

RLI INSURANCE COMPANY

By [Signature]  
 Jonathan E. Michael, President

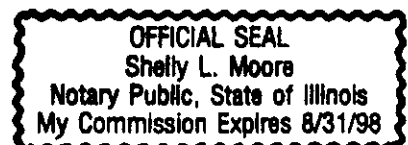
**Acknowledgement of Surety**  
**(Corporate Officer)**

STATE OF ILLINOIS )  
 ) SS  
 County of Peoria )

On this \_\_\_\_\_ day of \_\_\_\_\_, 19\_\_\_\_, before me, the undersigned officer, personally appeared Jonathan E. Michael, who  
 acknowledged himself to be the aforesaid officer of the RLI Insurance Company, a corporation, and that he as such officer, being  
 authorized so to do, executed the foregoing instrument for the purpose therein contained, by signing the name of the corporation by  
 himself as such officer.

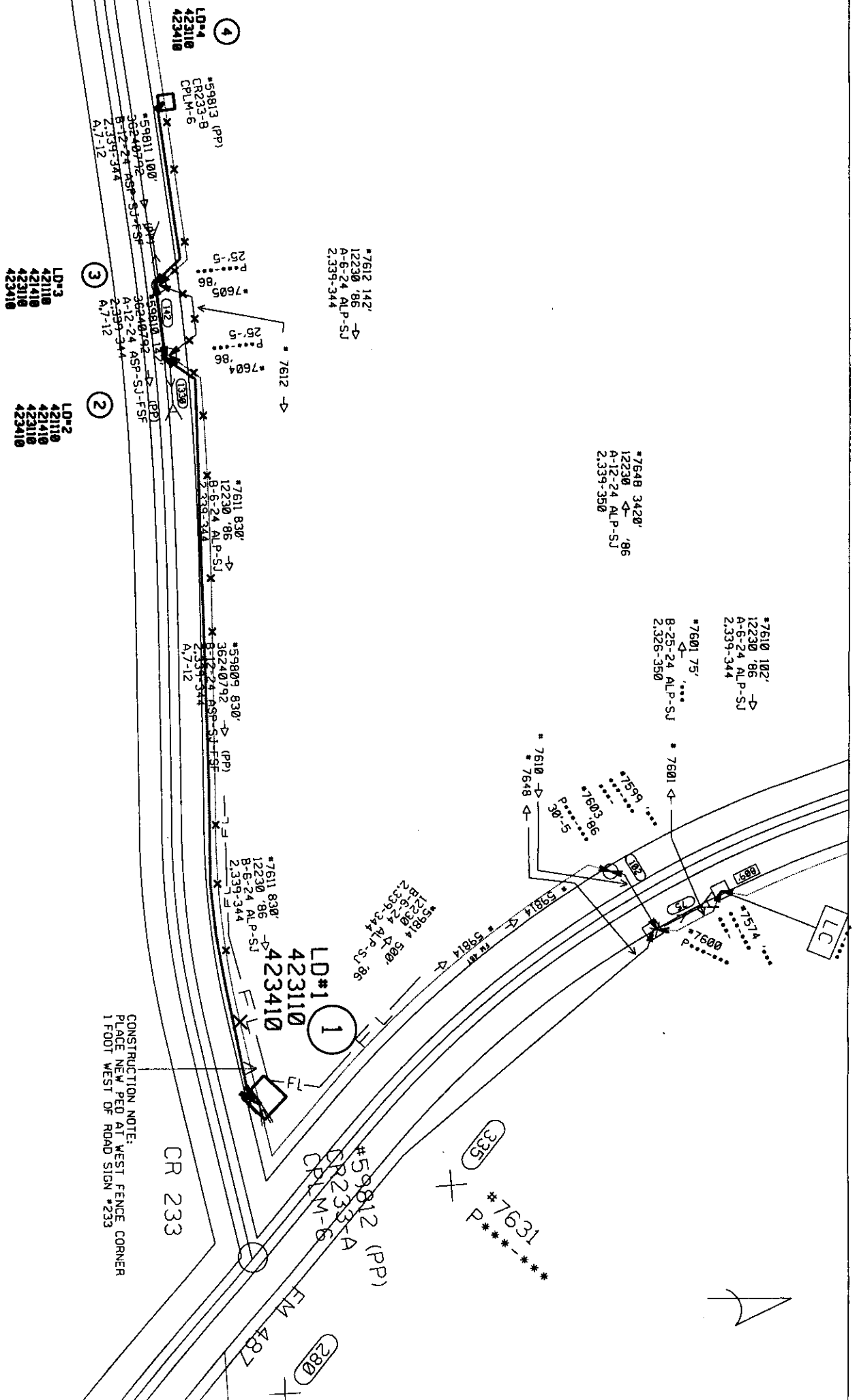
IN WITNESS WHEREOF, I have hereunto set my hand and official seal.

**Complaint Notice:** Should any dispute arise about your premiums or about  
 a claim that you have filed, contact the agent or write to the issuer of this  
 bond, RLI Insurance Company. If the problem is not resolved, you may also  
 write the State Board of Insurance, Department C, 1110 San Jacinto, Austin,  
 Texas 78786. This notice of complaint procedure is for information only and  
 does not become part or condition of this bond.



[Signature]  
 Notary Public

RLP0003-TX (3/95)



## NOTICE OF PROPOSED INSTALLATION

## UTILITY LINE ON WILLIAMSON COUNTY RIGHT-OF-WAY

TO: Williamson County Unified Road System  
1900 Georgetown Inner Loop, Suite 8  
Georgetown, Texas 78626

DATE: 5-12-98

Formal notice is hereby given that The City of Cedar Park

Company proposes to place a 12" Water

line within the right-of-way of County Road 181 (E. New Hope Dr.)  
as follows: (give location, length, general design, etc.)

The line will cross County Road 181 from the southern right-of-way line at 500 E. New Hope Dr. (City of Cedar Park Elevated Water Storage Tank) to the existing 12" water line that runs along the north side of County Road 181.

The line will be constructed and maintained on the road right-of-way as directed by the Williamson County Unified Road System in accordance with governing laws.

Our firm further understands that the County considers proper traffic control measures as those complying with applicable portions of the Texas Manual of Traffic Control Devices required for adoption by the "Transportation Code" (V.C.T.A. CH.251)

The location and description of the proposed line and appurtenances is more fully shown by \_\_\_\_\_ copies of drawings attached to this notice.

Construction of this line is proposed to begin on or after the 13<sup>th</sup> day of May 1998.

#### APPROVAL

This application is hereby approved subject to the following understandings and restrictions.

It is expressly understood that the said County Commissioners' Court does not imply hereby to grant any right, claim, title or easement in or upon this County Road; and it is further understood that in the future, should Williamson County, for any reason, need to work, improve, relocate, widen, increase, add to, decrease, or in any manner change the structure of this road or right-of-way, this line, if affected, will be moved at the direction of the Williamson County Engineer or County Commissioner. This installation work shall not damage any part of the roadway and adequate provisions shall be made to cause a minimum of inconvenience to traffic and adjacent property owners.

APPROVED BY WILLIAMSON COUNTY COMMISSIONERS' COURT

BY: my Bergen  
COUNTY ROAD ADMINISTRATOR

DATE: 5/18/98

Firm: City of Cedar Park

Authorized Signature

SAM P. ROBERTS

Printed Name

Address: 600 N. Bell Blvd.

Cedar Park, TX 78613

Phone: 258-4121

Fax: 258-6083

Pct. 2

5-18-98

city of cedar park

R.J.

VOL 0097 PAGE 961

CONTRACTOR'S LIABILITY AGREEMENT

I, Clarence Vinklarck Contractor for City of Cedar Park, Texas  
in Williamson County, Texas do hereby agree to the following schedules and conditions for doing work  
within the right-of-way of New Hope Dr. which is a public  
roadway maintained by Williamson County.

1. I will contact the Williamson County Unified Road System at least 48 hours prior to start of construction.
2. All work in the right-of-way will be done between the hours of 8:30 a.m. and 4:30 p.m. on Monday through Friday only.
3. Cuts will be opened for one-half the roadway only, with flagmen on both sides of the work area, allowing one-way traffic through. This type of operation will be held to a minimum and all advance warning signs and barricades shall be as specified in the Texas Manual on Uniform Traffic Control Devices. These cuts will also be filled and entire roadway opened at night and on weekends.
4. Roadside work in ditches alongside the trrenched surface may be left opened at night, only if they can be barricaded solidly between open ditch and traveled roadway leaving a minimum 6' of road shoulder between the pavement edge and the barricades. The barricades must be reflectorized and lighted with warning lights and conform to the requirements of the T.M.U.T.C.D. for nighttime use.
5. Any construction area to be maintained from dusk to dawn shall have Type B High Intensity Steady Burn Warning Lights to delineate the traveled way through and around obstructions in a construction or maintenance area. All warning lights shall be installed to a minimum mounting height of 36" to the bottom of the lense.
6. Construction work and road repair on County right-of-way will be done to Williamson County Standards and to the approval of the Williamson County Unified Road System.
7. I will notify the Williamson County Unified Road System and obtain approval prior to any changes from this agreement if required due to soil conditions or other problems.

5-4-98

DATE

Williamson County Unified Road System  
1900 Georgetown Inner Loop, Ste. B  
Georgetown, Texas 78626

Clarence Vinklarck  
SIGNED

Trident Underground Utilities Corp.  
CONTRACTOR (PRINT NAME)

P.O. Box 760  
ADDRESS

Del Valle, Texas 78617  
CITY, STATE, ZIP CODE

512-303-4454  
PHONE



## NOTICE OF PROPOSED INSTALLATION

## UTILITY LINE ON WILLIAMSON COUNTY RIGHT-OF-WAY

TO: Williamson County Unified Road System  
1900 Georgetown Inner Loop, Suite B  
Georgetown, Texas 78626

DATE: 4/21/98

Formal notice is hereby given that Southwestern Bell Telephone Co.

Company proposes to place a Buried

line within the right-of-way of CR 180  
as follows: (give location, length, general design, etc.)

70' ACROSS CR 180 AT LAKEWOOD DR AND 948' ALONG  
EAST SIDE CR 180 ACROSS OLD CR 180 AND DIG 2 SPLICE  
PITS AT CR 180 & DOWNING LN. SEE ATTACH PLATS.

The line will be constructed and maintained on the road right-of-way as directed by the Williamson County Unified Road System in accordance with governing laws.

Our firm further understands that the County considers proper traffic control measures as those complying with applicable portions of the Texas Manual of Traffic Control Devices required for adoption by the "Transportation Code" (V.C.T.A. CH.251)

The location and description of the proposed line and appurtenances is more fully shown by 3 copies of drawings attached to this notice.

Construction of this line is proposed to begin on or after the 31st day of April 19 98.

## APPROVAL

This application is hereby approved subject to the following understandings and restrictions.

It is expressly understood that the said County Commissioners' Court does not imply hereby to grant any right, claim, title or easement in or upon this County Road; and it is further understood that in the future, should Williamson County, for any reason, need to work, improve, relocate, widen, increase, add to, decrease, or in any manner change the structure of this road or right-of-way, this line, if affected, will be moved at the direction of the Williamson County Engineer or County Commissioner. This installation work shall not damage any part of the roadway and adequate provisions shall be made to cause a minimum of inconvenience to traffic and adjacent property owners.

APPROVED BY WILLIAMSON COUNTY COMMISSIONERS' COURT

BY: [Signature]  
COUNTY ROAD ADMINISTRATOR

DATE: 5/12/98

Firm: Southwestern Bell Telephone

Authorized Signature

Gib Hoffman

Printed Name

Address: 1616 Guadalupe Rm 406  
Austin, Texas 78701

Phone: (512) 870-3443

Fax: (512) 870-3305


Bond # 22979453

Paid to BB Pct. 2

4-27-98

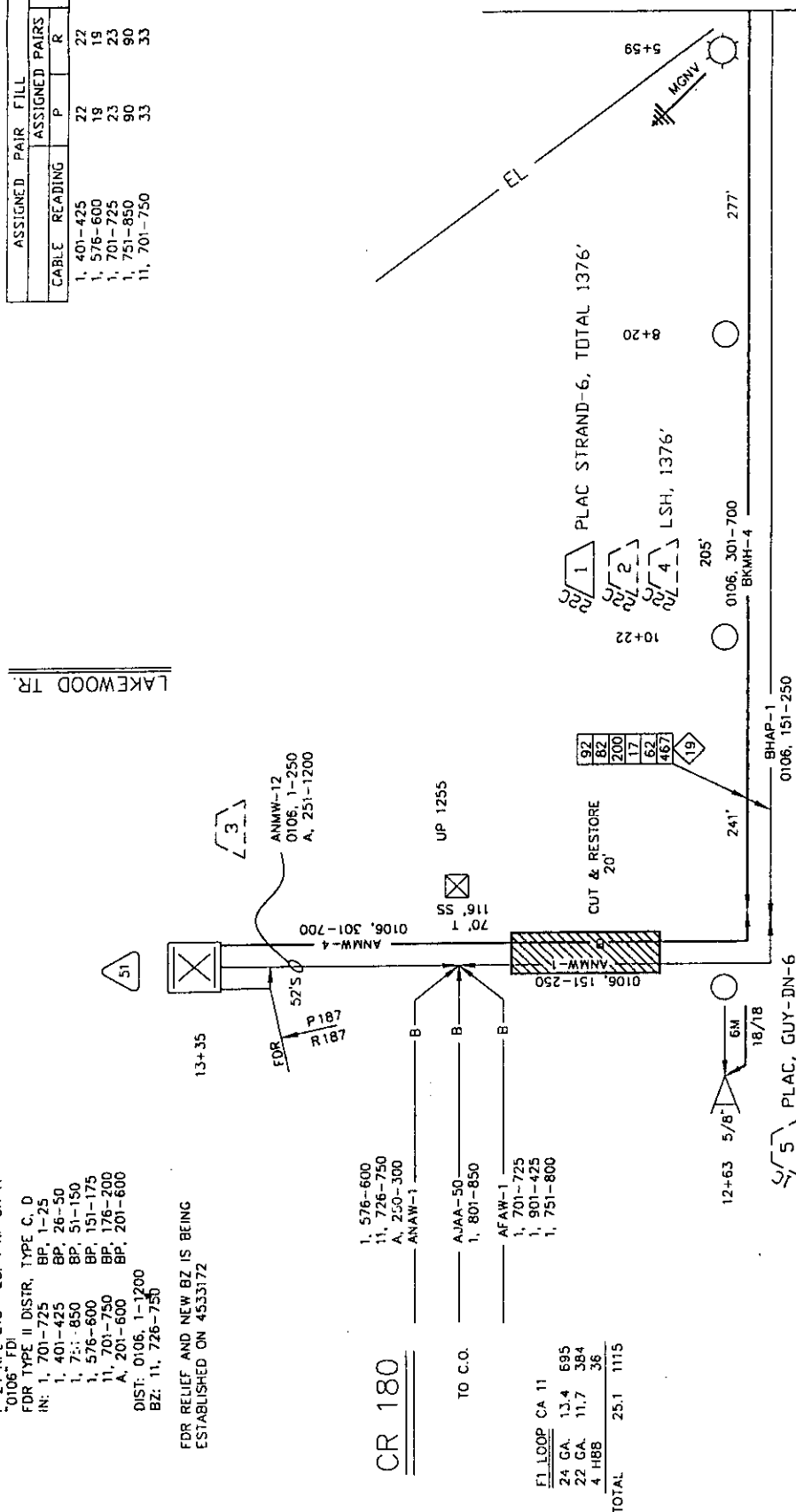
Bore  
Cut + restore  
Road

**received**  
4-24-98

 NORTH ARROW	
OPERATING RANGE OF JOB STEPS	
LINE	<div> <div>1</div> <div>TO</div> <div>5</div> </div>
SPLICE	<div> <div>51</div> <div>TO</div> <div>52</div> </div>
MFR C 45C	
TRANSMISSION ZONE	
RZ	<div> <div>15</div> <div>CZ</div> <div>--</div> </div>
TAPER CODE <div>280502</div>	
<div> <div>CAUTION HIGH VOLTAGE</div> <div> <input checked="" type="checkbox"/> AERIAL           <div> <input type="checkbox"/> BURIED           </div> </div> </div>	
<div> <div>7.2</div> <div>KV</div> </div>	
SPECIAL CIRCUITS INVOLVED	
<div> <input type="checkbox"/> YES           <input checked="" type="checkbox"/> NO         </div>	
6203 FORWARDED	
<div> <input type="checkbox"/> YES           <input checked="" type="checkbox"/> NO         </div>	
PERMIT REQUIRED	
<div> <input checked="" type="checkbox"/> YES           <input type="checkbox"/> NO         </div>	
WILL COUNTY	
POLE CONTACTS	
<div> <div>(+)</div> <div>--</div> <div>OR</div> <div>(-)</div> <div>--</div> </div>	
PWR. CO.	PEC
NOTES	
<div> <div>TOT. PLATS</div> <div>11</div> <div>PLAT NO.</div> <div>1</div> </div>	
C. D.	LEANDER-259
EXCH.	AUSTIN-NORTH
TAX DIST.	WK-015
GEQ. LOC.	XY4259
ENGR.	G.H. DRAWN Z
MAP REF.	----
REC. REF.	RPL 218
REC REF: D574588	
ORDER NO. 4515507	

CABLE	READING	ASSIGNED PAIR		FILL	DEF.
		P	R		
1.	401-425	22	22		2
1.	576-600	19	19		5
1.	701-725	23	23		2
1.	751-850	90	90		9
11.	701-750	33	33		3

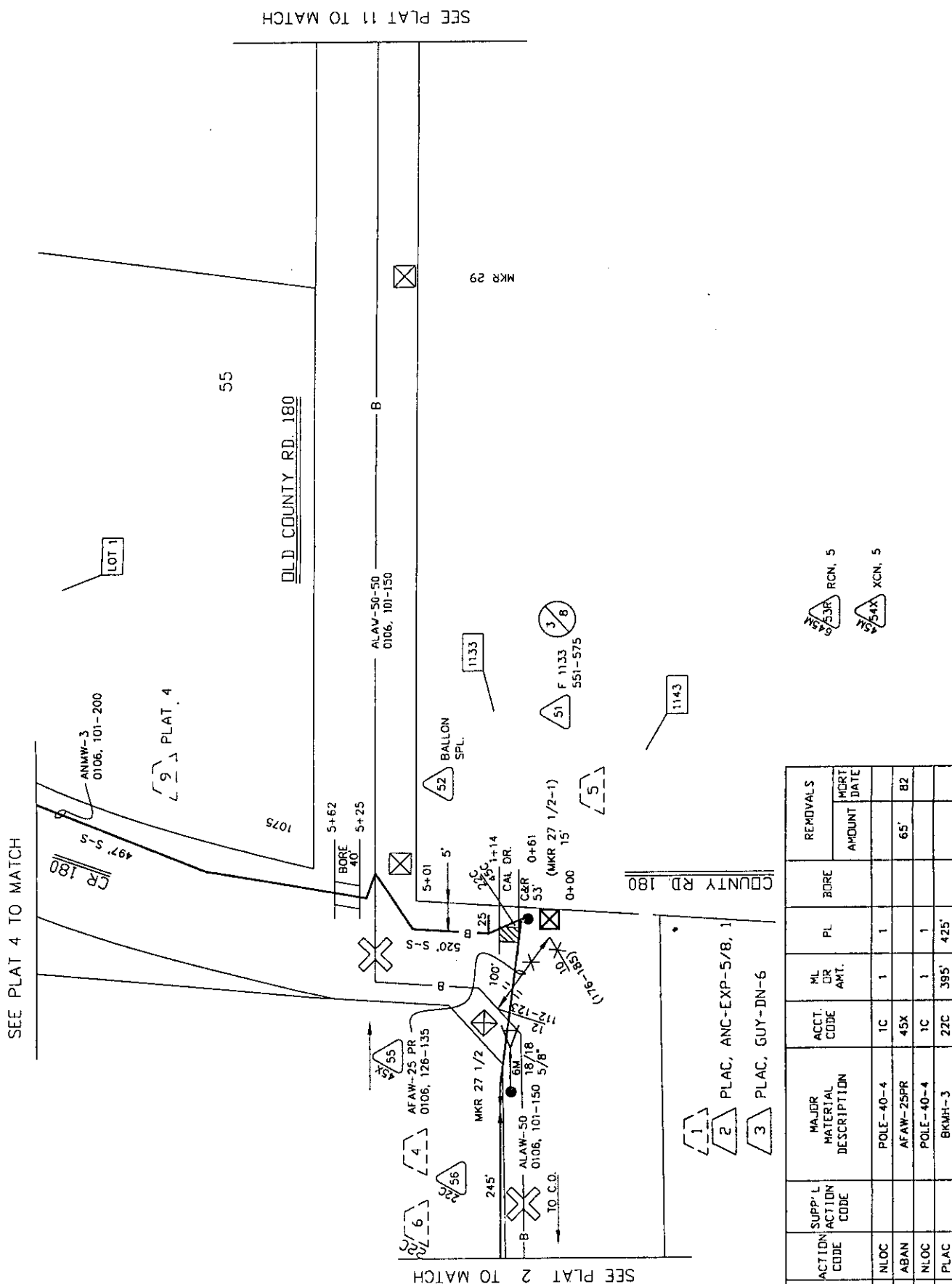
SEE PLAT 2 TO MATCH

[illegible]

P 24  
RPL 218

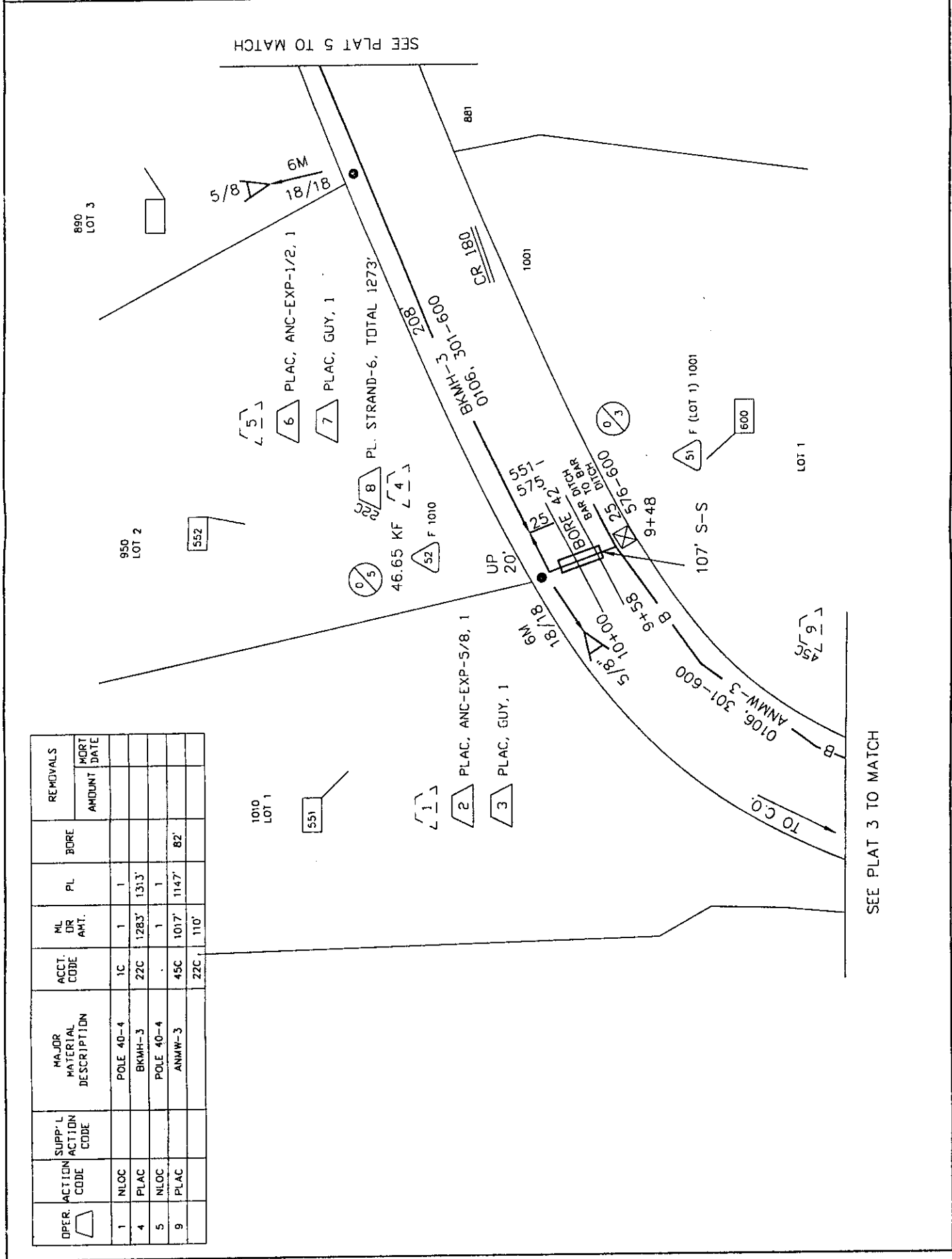
INSPI 1X 22C 45C 22C 1C  
INSPI 22X 622C 45X 1M  
INSPI 622X 45M 645X 645C 545C 852X

NORTH ARROW	
OPERATING RANGE OF JOB STEPS	
LINE	TO
SPLICE	TO
MFR C	1C
TRANSMISSION ZONE	
RZ	15 CZ --
TAPER CODE	
CAUTION HIGH VOLTAGE <input checked="" type="checkbox"/> AERIAL 7.2 KV <input type="checkbox"/> BURIED	
SPECIAL CIRCUITS INVOLVED	
<input type="checkbox"/> YES <input checked="" type="checkbox"/> NO 6203 FORWARDED <input type="checkbox"/> YES <input checked="" type="checkbox"/> NO	
PERMIT REQUIRED	
<input type="checkbox"/> YES <input checked="" type="checkbox"/> NO	
POLE CONTACTS	
(+) -- DR (-) --	--
PWR. CO.	P.E.C.
NOTES	
HAVE POLE STAKED BY	
ENGR. TO AVOID FUTURE	
ROAD WORK.	
ORDER NO.	4515507
TOT. PLATS	11 PLAT NO. 3
C. D.	LEANDER - 259
ECH.	AUSTIN-NORTH
TAX DIST.	WK-015
GEO. LOC.	XY-4259
ENGR.	G.H. DRAWN Z
MAP REF.	----
REC. REF.	RPL 218



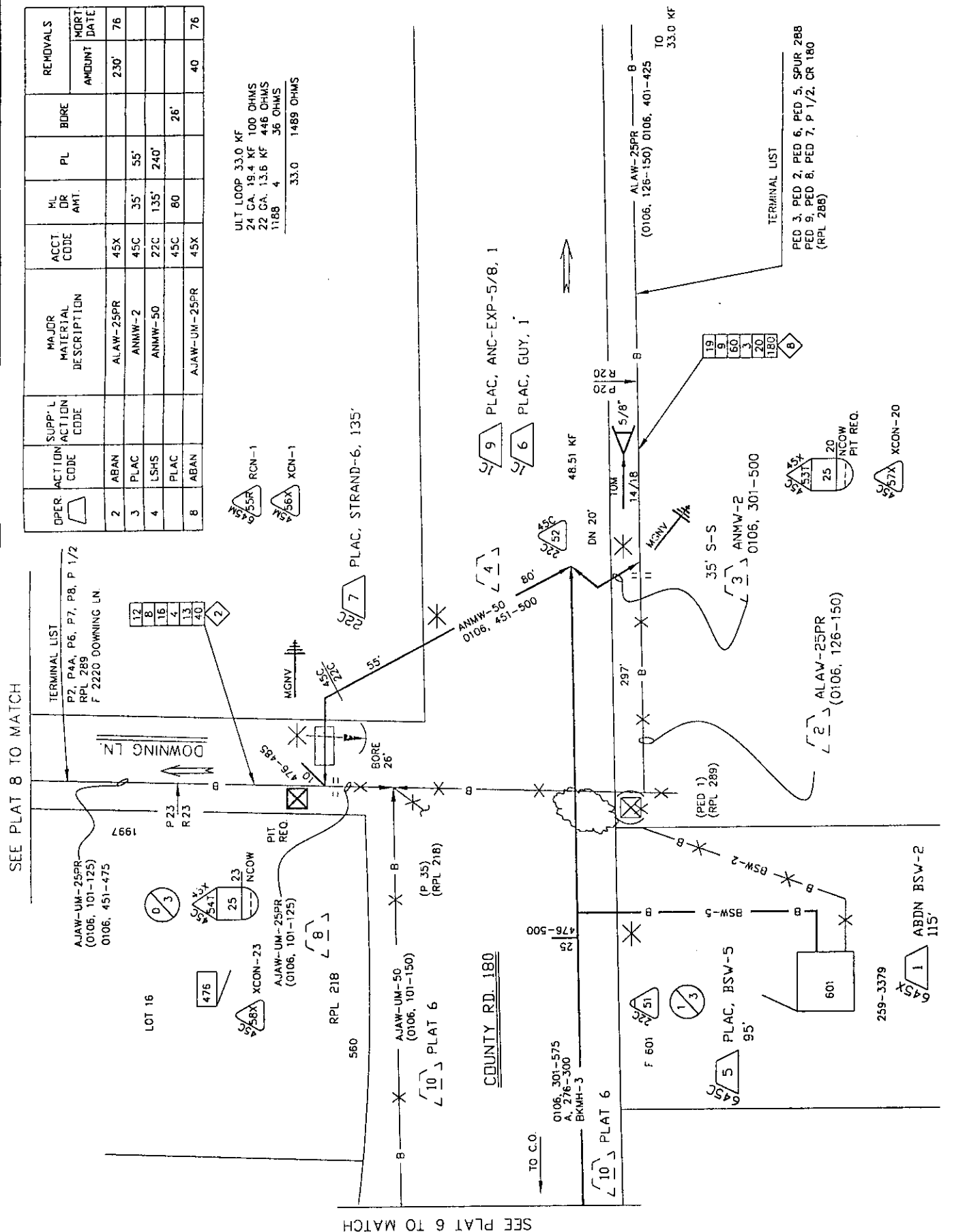
OPCR.	ACTION CODE	SUPP'L ACTION CODE	MAJOR MATERIAL DESCRIPTION	ACCT. CODE	ML DR AMT.	PL	BORE	REMOVALS	
								AMOUNT	MOET DATE
1	NLOC		POLE-40-4	1C	1	1			
4	ABAN		AFW-25PR	45X				65'	82
5	NLOC		POLE-40-4	1C	1	1			
6	PLAC		BKMH-3	22C	395'	425'			

NORTH ARROW					
OPERATING RANGE OF JOB STEPS					
LINE	1	TO	9		
SPLICE	51	TO	52		
MFCR	1C				
TRANSMISSION ZONE					
RZ	15	CZ	--		
TAPER CODE	(280502)				
CAUTION HIGH VOLTAGE <input checked="" type="checkbox"/> AERIAL 7.2 KV <input checked="" type="checkbox"/> BURIED					
SPECIAL CIRCUITS INVOLVED					
	<input type="checkbox"/> YES	<input checked="" type="checkbox"/> NO			
	6203 FORWARDED				
	<input type="checkbox"/> YES	<input checked="" type="checkbox"/> NO			
PERMIT REQUIRED      WILL COUNTY					
	<input checked="" type="checkbox"/> YES	<input type="checkbox"/> NO			
POLE CONTACTS					
(+)	--	OR	(-)	--	
PWR. CO.	P.E.C.				
NOTES					
ORDER NO.	4515507				
TOT. PLATS	11	PLAT NO.	4		
C. D.	LEANDER-259				
EXCH.	AUSTIN-NORTH				
TAX DIST.	WK-015				
GEO. LOC.	XY 4259				
ENGR.	G.H.	DRAWN	Z		
MAP REF.	NOT PLATTED				
REC. REF.	RPL 218				



OPER	ACTION CODE	SUPPLY ACTION CODE	MAJOR MATERIAL DESCRIPTION	ACCT. CODE	HL OR AMT.	PL	BORE	REMOVALS	
								AMOUNT	MOVT. DATE
2	ABAN		ALAW-25PR	45X				230'	76
3	PLAC		ANMW-2	45C	35'	55'			
4	LSHS		ANMW-50	22C	135'	240'			
	PLAC			45C	80		26'		
8	ABAN		AJAW-UM-25PR	45X				40	76

ULT LOOP	33.0	KF
24 GA.	19.4	KF 100 OHMS
22 GA.	13.5	KF 446 OHMS
1188	4	36 OHMS
	33.0	1489 OHMS



4534569

Woods of Brushy Creek

VOL 0097 PAGE 967

NOTICE OF PROPOSED INSTALLATION

UTILITY LINE ON WILLIAMSON COUNTY RIGHT-OF-WAY

TO: Williamson County Unified Road System  
1900 Georgetown Inner Loop, Suite B  
Georgetown, Texas 78626

Formal notice is hereby given that Southwestern Bell Telephone

Company proposes to place a Telephone cable

line within the right-of-way of Cornerwood Dr. near Racine Tr. (Svc. To Morning Star Retirement Cottages)

as follows: (give location, length, general design, etc.)

Asphalt will need to be cut for a Splice Pit ONLY as the existing Telephone Cable  
lays under the Asphalt along Cornerwood Dr.

The line will be constructed and maintained on the road right-of-way as directed by the Williamson County Unified Road System in accordance with governing laws.

Our firm further understands that the County considers proper traffic control measures as those complying with applicable portions of the Texas Manual of Traffic Control Devices required for adoption by the "Transportation Code" (V.C.T.A. CH.251)

The location and description of the proposed line and appurtenances is more fully shown by 3 copies of drawings attached to this notice.

Construction of this line is proposed to begin on or after the 10 day of May 1998

APPROVAL

This application is hereby approved subject to the following understanding and restrictions.

It is expressly understood that the said County Commissioners' Court does not imply hereby to grant any right, claim, title or easement in or upon this County Road; and it is further understood that in the future, should Williamson County, for any reason, need to work, improve, relocate, widen, increase, add to, decrease, or in any manner change the structure of this road or right-of-way, this line, if affected, will be moved at the direction of the Williamson County Engineer or County Commissioner. This installation work shall not damage any part of the roadway and adequate provisions shall be made to cause a minimum of inconvenience to traffic and adjacent property owners.

APPROVED BY WILLIAMSON COUNTY COMMISSIONERS' COURT

BY: Dan Bergum  
COUNTY ROAD ADMINISTRATOR

DATE: 5/7/98

Firm: Southwestern Bell Telephone Company

Authorized Signature

James Kokel

Printed Name

Address: 1616 Guadalupe St., Rm. 406

Austin, Texas 78701

Phone: (512) 870-5298

Fax: (512) 870-3305

Bond # 22979453 (Pct. 3)  
Pct. 3

5-6-98

ant + reature

R.J.

**received**  
5-6-98

AGENDA ITEM # 5

May 19, 1998

\*

Consider noting in minutes TxDot over/weight permit.

Moved: Commissioner Hays

Seconded: Commissioner Mehevec

Motion: To note in minutes TxDot over/axle over/weight tolerance permits.

Vote: Motion carried 4 - 0

< Clerk copy here >



DEWITT C. GREER STATE HIGHWAY BLDG. • 125 E. 11TH STREET • AUSTIN, TEXAS 78701-2483 • (512) 463-8585

April 17, 1998

Attn: County Clerks,

In accordance with HB 1547, 74th Legislature, enclosed is the notification to counties concerning the issuance of Over Axle / Over Gross Weight Tolerance Permits. HB 1547, 74th Legislature directs the Texas Department of Transportation to notify each county listed in the permit application for a permit issued under authority of TVCS 6701d-11 Sec. 5B, and the Texas Transportation Code, Chapter 623 that the person intends to operate or cause to be operated an overweight vehicle in the county.

If this report is going to the incorrect address please notify the Motor Carrier Division of any mailing address changes.

If you have any questions concerning this information, please contact Curtis Wagner at 512-465-3500.

*noted 5-19-98  
John C. Daeyle*

Sincerely,

*for: [Signature]*  
Lawrance R. Smith, Director  
Motor Carrier Division

Enclosure