

VOL 0097 PAGE 686

Vendor.....	Invoice Id	Inv Date	Account Number	Expense Amount	Description.....
946-CARADA TASK FORCE 97-98					
AT&T	267187	03/03/98	946-946-3000	\$ 11.05	MAR 98, A#020-108-5406-001, 970-6518, TASK F
EXXON CARD SERVICES	267189	04/13/98	946-946-3000	176.52	APR 98, A#1828005080-04, TASK FORCE
AIRTOUCH PAGING (PAC TEL)	267191	05/01/98	946-946-3000	200.83	INV H4212348199805, A#H4-212348, MAY 98, TAS
GTE WIRELESS	267236	04/16/98	946-946-3000	84.13	APR 98, 217-7721, TASK FORCE
GTE WIRELESS	267237	04/16/98	946-946-3000	87.45	APR 98, 217-0370, TASK FORCE
GTE WIRELESS	267238	04/19/98	946-946-3000	79.04	APR 98, 517-7121, TASK FORCE
GTE WIRELESS	267239	04/19/98	946-946-3000	25.92	APR 98, 461-7041, TASK FORCE
AT&T	267305	04/19/98	946-946-3000	8.34	APR 98, A#P18 712 6002 814, TASK FORCE

Total 946-CARADA TASK FORCE 97-98	\$ 672.48
-----------------------------------	-----------

Total Fund Expenditures	\$ 672.48
-------------------------	-----------

Less Fund Discounts	0.00
---------------------	------

Less Fund Credits	0.00
-------------------	------

Cash Required 946-CARADA TASK FORCE 97-98	\$ 672.48
---	-----------

Vendor.....	Invoice Id	Inv Date	Account Number	Expense Amount	Description.....
TOTAL Cash Required, ALL FUNDS					
				\$ 658,998.12	

*Approved 5-5-98*  
*John C. Doerfler*

**AGENDA ITEM # 4****May 5, 1998**

Consider noting in minutes any off right-of-way work on any county road done by Road and Bridge Unified System.

Moved: Judge Doerfler

Seconded: Commissioner Mehevec

Motion: To note in minutes **Chisholm Trail Special Utility District** road bores on Lost Rivers, Live Oak off San Gabriel off County Road 258 and Cedar Hollow Crossing in Cedar Hollow Subdivision and County Road 230 and;  
**Southwestern Bell Telephone** right-of-way for County Roads 200 and 204;

Vote: Motion carried 5 - 0

&lt; Clerk copy here &gt;

034

**WILLIAMSON COUNTY URS**  
Utility Requests - 05/05/98

**Precinct I**

**Precinct II**

- A. Chisholm Trail Special Utility District
  - 1. Lost Rivers - Road Bore
  - 2. Live Oak off of San Gabriel off of CR 258 - Road Bore
  - 3. Cedar Hollow Crossing in Cedar Hollow Sub. - Road Bore
- B. SWBT
  - 1. CR 200 - ROW
  - 2. CR 204 - ROW

**Precinct III**

- A. Chisholm Trail Special Utility District
  - 1. CR 230 - Road Cut

**Precinct IV**

*noted 5-5-98*  
*John C. Daehler*

Howe

NOTICE OF PROPOSED INSTALLATION

VOL 0097 PAGE 688

UTILITY LINE ON WILLIAMSON COUNTY RIGHT-OF-WAY

TO: Williamson County Unified Road System  
1900 Georgetown Inner Loop, Suite B  
Georgetown, Texas 78626

DATE: 3-26-98

Formal notice is hereby given that CHISHOLM TRAIL SPECIAL UTILITY DISTRICT

Company proposes to place a 3/4" waterline in a 2" casing

line within the right-of-way of Lost Rivers  
as follows: (give location, length, general design, etc.)

The existing waterline is on the West side of the road, buried 36" deep and it is 9' from the pavement. The pavement is 21' wide and it is 15' on the east to the pavement and 16' on the west to the pavement.

The line will be constructed and maintained on the road right-of-way as directed by the Williamson County Unified Road System in accordance with governing laws.

Our firm further understands that the County considers proper traffic control measures as those complying with applicable portions of the Texas Manual of Traffic Control Devices required for adoption by the "Transportation Code" (V.C.T.A. CH.251)

The location and description of the proposed line and appurtenances is more fully shown by 2 copies of drawings attached to this notice.

Construction of this line is proposed to begin on or after the 30 day of March 19 98

APPROVAL

This application is hereby approved subject to the following understandings and restrictions.

It is expressly understood that the said County Commissioners' Court does not imply hereby to grant any right, claim, title or easement in or upon this County Road; and it is further understood that in the future, should Williamson County, for any reason, need to work, improve, relocate, widen, increase, add to, decrease, or in any manner change the structure of this road or right-of-way, this line, if affected, will be moved at the direction of the Williamson County Engineer or County Commissioner. This installation work shall not damage any part of the roadway and adequate provisions shall be made to cause a minimum of inconvenience to traffic and adjacent property owners.

APPROVED BY WILLIAMSON COUNTY COMMISSIONERS' COURT

BY: [Signature]  
COUNTY ROAD ADMINISTRATOR

DATE: 4/27/98

Firm: Chisholm Trail S.U.D.

[Signature]  
Authorized Signature

Patricia B. Rodgers

Printed Name

Address: P O Box 249

Florence, Tx 76527

Phone: 254/793-3103

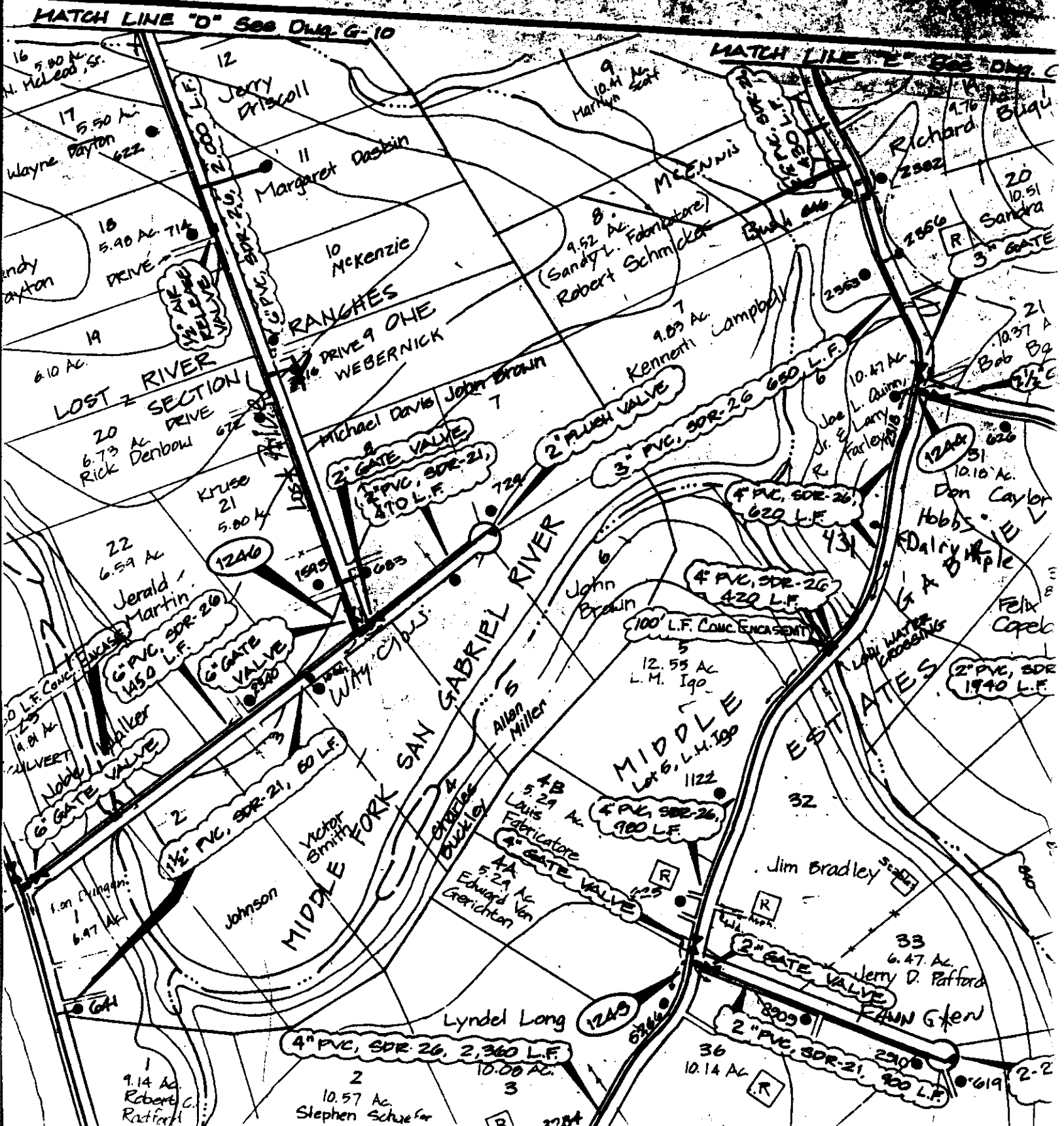
Fax: 254/793-3100

Board # 010-0517 Pet. 2

3-31-98

Bare  
R.J.  
received  
3-30-98

036



Moore

NOTICE OF PROPOSED INSTALLATION  
UTILITY LINE ON WILLIAMSON COUNTY RIGHT-OF-WAY

TO: Williamson County Unified Road System  
1900 Georgetown Inner Loop, Suite B  
Georgetown, Texas 78626

DATE: 4-7-98

Formal notice is hereby given that CHISHOLM TRAIL SPECIAL UTILITY DISTRICT

Company proposes to place a 3/4" waterline in a 2" casing

line within the right-of-way of Live Oak --off of San Gabriel Oaks off of CR 258  
as follows: (give location, length, general design, etc.)

The existing waterline is on the North side of the Road and it is 6' from the pavement, buried 30" deep. The North side of the Road has 13' to the pavement and the South side of the road has 21' to the pavement. The width of the pavement is 19'.

The line will be constructed and maintained on the road right-of-way as directed by the Williamson County Unified Road System in accordance with governing laws.

Our firm further understands that the County considers proper traffic control measures as those complying with applicable portions of the Texas Manual of Traffic Control Devices required for adoption by the "Transportation Code" (V.C.T.A. CH.251)

The location and description of the proposed line and appurtenances is more fully shown by 2 copies of drawings attached to this notice.

Construction of this line is proposed to begin on or after the 10 day of April 1998.

APPROVAL

This application is hereby approved subject to the following understandings and restrictions.

It is expressly understood that the said County Commissioners' Court does not imply hereby to grant any right, claim, title or easement in or upon this County Road; and it is further understood that in the future, should Williamson County, for any reason, need to work, improve, relocate, widen, increase, add to, decrease, or in any manner change the structure of this road or right-of-way, this line, if affected, will be moved at the direction of the Williamson County Engineer or County Commissioner. This installation work shall not damage any part of the roadway and adequate provisions shall be made to cause a minimum of inconvenience to traffic and adjacent property owners.

APPROVED BY WILLIAMSON COUNTY COMMISSIONERS' COURT

BY: Kerry Bryan  
COUNTY ROAD ADMINISTRATOR

DATE: 4/17/98

Firm: Chisholm Trail S.U.D.

Patricia B. Rodgers  
Authorized Signature

Patricia B. Rodgers

Printed Name

Address: P O Box 249  
Florence, Tx 76527

Phone: 254/793-3103

Fax: 254/793-3100

Pd. 2 Bond # 010-0517

4-16-98

038

Bore

RJ

**received**  
4-14-98

338 AC

850

9.13 AC

North

VOL 0097 PAGE 691

Jack Libdsey

Jeff Rogers

22.55 AC

CUT & ENCASE

19.00 AC

CALLER

WEAVER

184 AC

ANDERSON

10.48 AC

Jack Dodson

12.00 AC

D. Dickey

2 1/2" GATE VALVE

6.07 AC

Andres Talles

8.35 AC

Gary Genora

10.00 AC

C.W. Ramsey

10.00 AC

Alan Zedler

5.26 AC

O'Neill

Sewards Junction + of 183 + 29  
Go N on 183 from S.J. to take Rt  
onto C.R. 258. go approx 1 mile to  
San Gabriel OAKS. Go down  
take 1st Lf. onto Live Oak.

Bill Buchan

28.62 AC

1/2" AIR RELEASE VALVE

OPEN CUT & ENCASE

15.11 AC

Phillips

Troy Green

Alfred Williamson

17.00 AC

Debra Hammet

10.47 AC

20.70

San Gabriel

Red Oak

2" GATE VALVE

2" GATE VALVE

Robert Pontius

OPEN CUT & ENCASE

30.819

039

20 LF ENCASE

McMillan

CR 258

13.63 AC

McMillan

CR 258

Tri-Bar

C Road 258

B. MANLOVE SURVEY  
A-417

#9601089

15 METERS  
220-221, 239-240,  
49-250, 326-327,  
340-344  
(BY OTHERS)

SEEK

VOL 0097 PAGE 692

NOTICE OF PROPOSED INSTALLATION

UTILITY LINE ON WILLIAMSON COUNTY RIGHT-OF-WAY

TO: Williamson County Unified Road System  
1900 Georgetown Inner Loop, Suite B  
Georgetown, Texas 78626

DATE: 3-20-98

Formal notice is hereby given that CHISHOLM TRAIL SPECIAL UTILITY DISTRICT

Company proposes to place a 3/4" waterline in a 2" casing

line within the right-of-way of Cedar Hollow Crossing Road  
as follows: (give location, length, general design, etc.)

The existing waterline is on the West side of the road, it is buried 36" deep and it is 7' from the pavement. The pavement is 21' wide, and there is 10' on the West side of the road to the pavement and 14' on the East side of the road to the pavement.

The line will be constructed and maintained on the road right-of-way as directed by the Williamson County Unified Road System in accordance with governing laws.

Our firm further understands that the County considers proper traffic control measures as those complying with applicable portions of the Texas Manual of Traffic Control Devices required for adoption by the "Transportation Code" (V.C.T.A. CH.251)

The location and description of the proposed line and appurtenances is more fully shown by 2 copies of drawings attached to this notice.

Construction of this line is proposed to begin on or after the 3 day of 25 1998.

APPROVAL

This application is hereby approved subject to the following understandings and restrictions.

It is expressly understood that the said County Commissioners' Court does not imply hereby to grant any right, claim, title or easement in or upon this County Road; and it is further understood that in the future, should Williamson County, for any reason, need to work, improve, relocate, widen, increase, add to, decrease, or in any manner change the structure of this road or right-of-way, this line, if affected, will be moved at the direction of the Williamson County Engineer or County Commissioner. This installation work shall not damage any part of the roadway and adequate provisions shall be made to cause a minimum of inconvenience to traffic and adjacent property owners.

APPROVED BY WILLIAMSON COUNTY COMMISSIONERS' COURT

BY: [Signature]  
COUNTY ROAD ADMINISTRATOR

DATE: 4/29/98

Firm: Chisholm Trail S.U.D.

Patricia B. Rodgers  
Authorized Signature  
Patricia B. Rodgers

Printed Name

Address: P O Box 249  
Florence, Tx 76527

Phone: 254/793-3103

Fax: 254/793-3100

Bond # 010-0517 Pct. 2

3-25-98

[Signature]  
R.J.

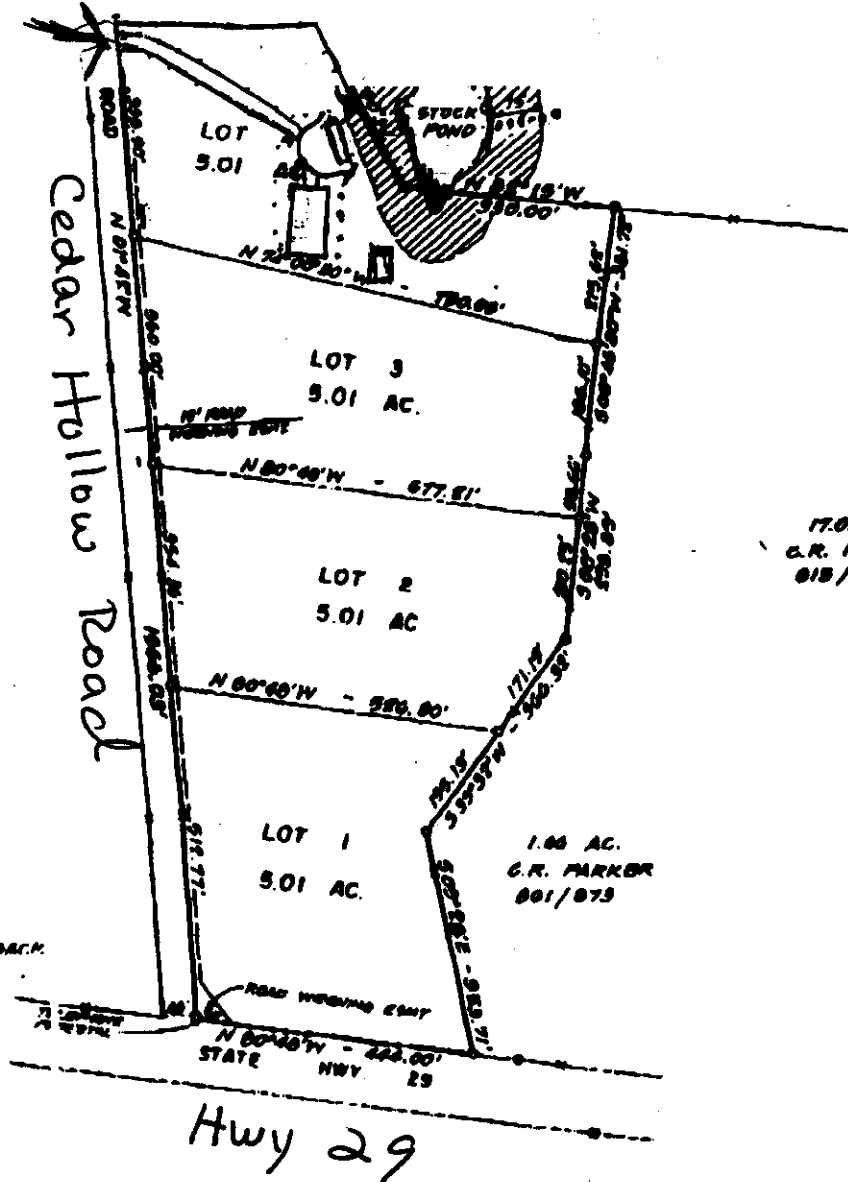
**received**  
3-25-98

040

See 7

In Dist. 720-5379

Zleet Off. 863-7569



SCALE: 1" = 200'

17.00 AC.  
G.R. PARKER  
818 / 819

1.00 AC.  
G.R. PARKER  
801 / 873

IN POUND  
IN REF  
SET  
MONUMENT AND  
FENCE  
SEWARD FACILITY SETBACK

Hwy 29

041

NO. 100 SUBDIVISION



4199255

NOTICE OF PROPOSED INSTALLATION

VOL 0097 PAGE 694

UTILITY LINE ON WILLIAMSON COUNTY RIGHT-OF-WAY

TO: Williamson County Unified Road System  
1900 Georgetown Inner Loop, Suite B  
Georgetown, Texas 78626

DATE: 3-7-98

Formal notice is hereby given that Southwestern Bell Telephone Co.

Company proposes to place a Buried

line within the right-of-way of CR 200

as follows: (give location, length, general design, etc.)

From the intersection of CR 201 & CR 200 on the  
southeast side of CR 200 for approximately 1600'  
where enters private property.

The line will be constructed and maintained on the road right-of-way as directed by the Williamson County Unified Road System in accordance with governing laws.

Our firm further understands that the County considers proper traffic control measures as those complying with applicable portions of the Texas Manual of Traffic Control Devices required for adoption by the "Transportation Code" (V.C.T.A. CH.251)

The location and description of the proposed line and appurtenances is more fully shown by 3 copies of drawings attached to this notice.

Construction of this line is proposed to begin on or after the 1st day of April 1998.

APPROVAL

This application is hereby approved subject to the following understandings and restrictions.

It is expressly understood that the said County Commissioners' Court does not imply hereby to grant any right, claim, title or easement in or upon this County Road; and it is further understood that in the future, should Williamson County, for any reason, need to work, improve, relocate, widen, increase, add to, decrease, or in any manner change the structure of this road or right-of-way, this line, if affected, will be moved at the direction of the Williamson County Engineer or County Commissioner. This installation work shall not damage any part of the roadway and adequate provisions shall be made to cause a minimum of inconvenience to traffic and adjacent property owners.

APPROVED BY WILLIAMSON COUNTY COMMISSIONERS' COURT

BY: Ray Bergman  
COUNTY ROAD ADMINISTRATOR

DATE: 5/5/98

Firm: Southwestern Bell Telephone

[Signature]  
Authorized Signature

Gib Hoffmann  
Printed Name

Address: 1616 Guadalupe Rm 406  
Austin, Texas 78701

Phone: (512) 870-3443

Fax: (512) 870-3305

Bond # 010-0517

pd. 2

3-25-98

ROW

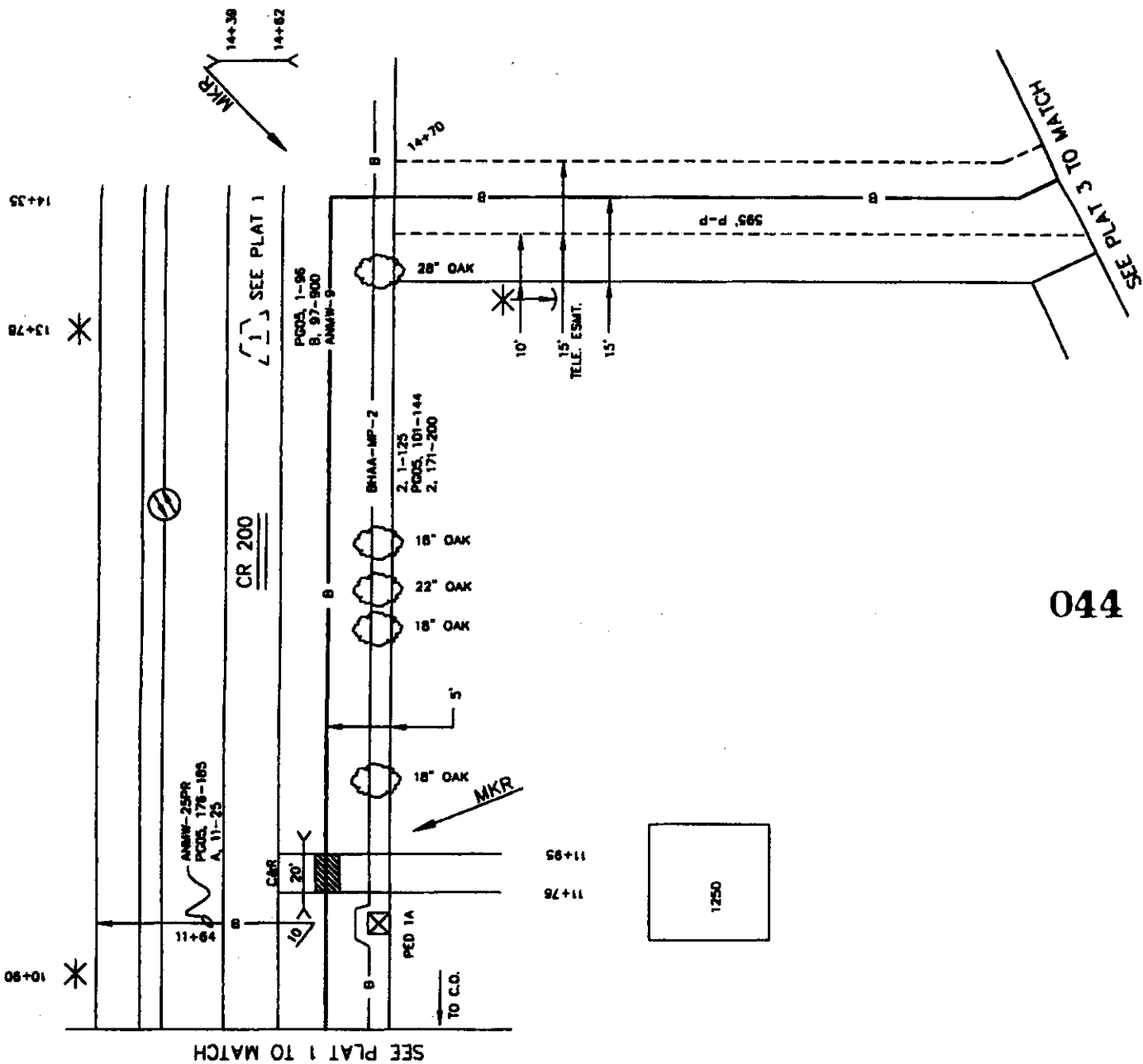
[Signature]

**received**  
3-25-98

042



NORTH ARROW	
OPERATING RANGE OF JOB STEPS	
LINE	TO
SPLICE	TO
MERC 45C	
TRANSMISSION ZONE	
RZ	CZ 9
TAPER CODE 110302	
CAUTION HIGH VOLTAGE 7.2 KV <input checked="" type="checkbox"/> AERIAL <input type="checkbox"/> BURIED	
SPECIAL CIRCUITS INVOLVED <input type="checkbox"/> YES <input checked="" type="checkbox"/> NO 6203 FORWARDED <input type="checkbox"/> YES <input checked="" type="checkbox"/> NO	
PERMIT REQUIRED WILL <input checked="" type="checkbox"/> YES <input type="checkbox"/> NO COUNTY	
POLE CONTACTS (+) -- DR (-) --	
PVR. CD.	PEC
NOTES	
ORDER NO. 4199255	
TOT. PLATS 13 PLAT NO. 2	
C. D. LIBERTY HILL- 778	
EXCH. LIBERTY HILL	
TAX DIST. WK-014	
GEO. LOC. XY 4778	
ENGR. G.H. DRAWN 2	
MAP REF.	
REC. REF. RPL 102	



044

## NOTICE OF PROPOSED INSTALLATION

UTILITY LINE ON WILLIAMSON COUNTY RIGHT-OF-WAY

VOL 0097 PAGE 697

TO: Williamson County Unified Road System  
1900 Georgetown Inner Loop, Suite B  
Georgetown, Texas 78626

DATE MARCH 27, 1998Formal notice is hereby given that SOUTHWESTERN BELL TELEPHONE CO.Company proposes to place a BURIED CABLEline within the right-of-way of CR 204  
as follows (give location, length, general design, etc.)SEE ATTACHMENT.

The line will be constructed and maintained on the road right-of-way as directed by the Williamson County Unified Road System in accordance with governing laws

Our firm further understands that the County considers proper traffic control measures as those complying with applicable portions of the Texas Manual of Traffic Control Devices required for adoption by the "Transportation Code" (V.C.T.A. CH.251)

The location and description of the proposed line and appurtenances is more fully shown by 1 copies of drawings attached to this notice

Construction of this line is proposed to begin on or after the 3RD day of APRIL 19 98APPROVAL

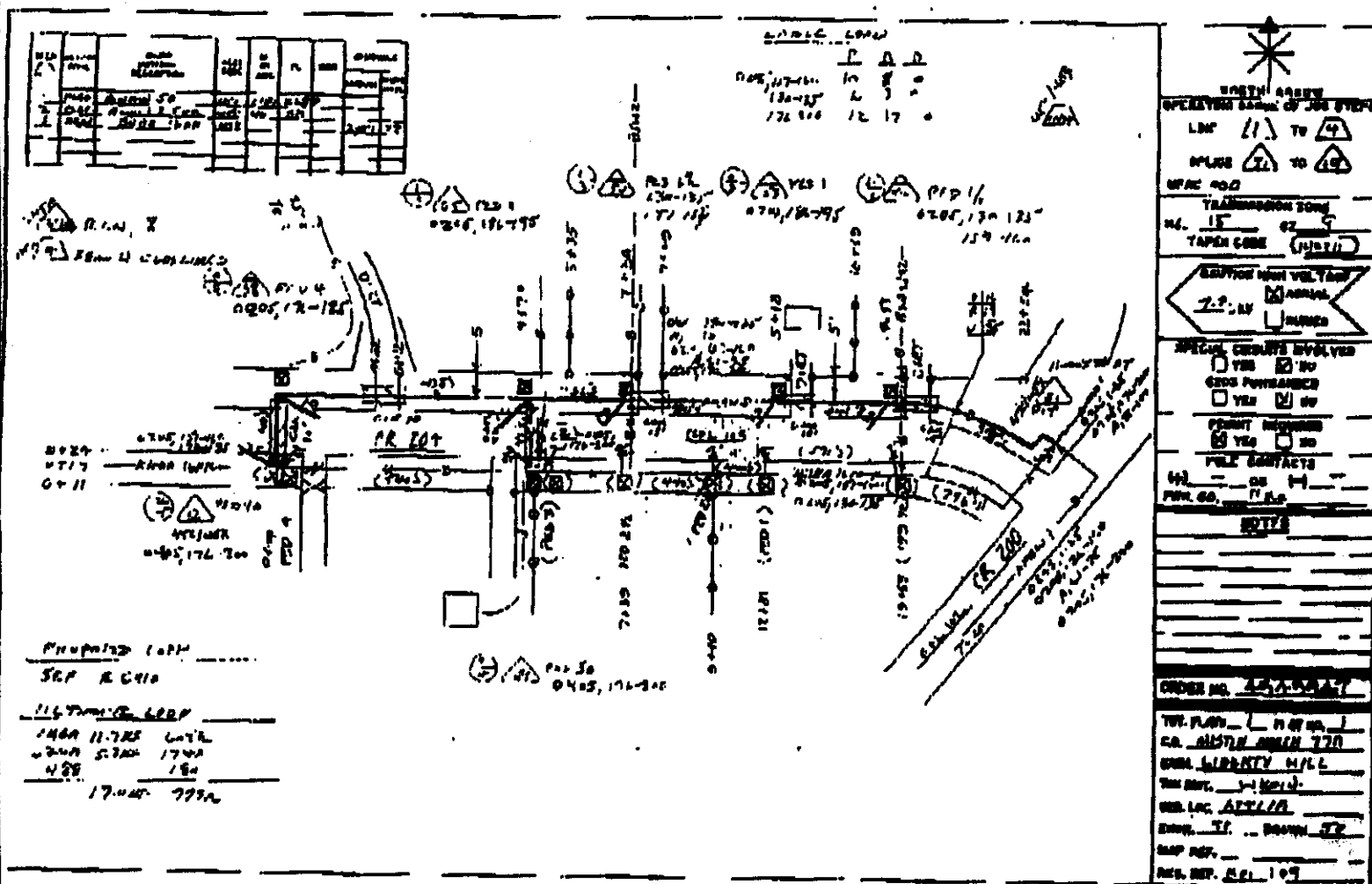
This application is hereby approved subject to the following understandings and restrictions.

It is expressly understood that the said County Commissioners' Court does not imply hereby to grant any right, claim, title or easement in or upon this County Road; and it is further understood that in the future, should Williamson County, for any reason, need to work, improve, relocate, widen, increase, add to, decrease, or in any manner change the structure of this road or right-of-way, this line, if affected, will be moved at the direction of the Williamson County Engineer or County Commissioner. This installation work shall not damage any part of the roadway and adequate provisions shall be made to cause a minimum of inconvenience to traffic and adjacent property owners

APPROVED BY WILLIAMSON COUNTY COMMISSIONERS' COURT

BY: [Signature]  
COUNTY ROAD ADMINISTRATORDATE 5/5/98Firm SOUTHWESTERN BELLBy: JOE PRICHARD  
(Print Name)Title: MGR ENG DESIGNAddress: 1616 GUADALUPE RM 406  
AUSTIN TX 78701Phone: 512-870-5217Fax: 512-870-3305Board # 22979453Pct. 24-7-98[Signature]  
R.J.

045



(MON) 03.30' 98 17:00/ST. 16:57/NO. 3562100772 P 3/3

FROM AUSTIN NORTH NDS ENGR

Love Lady

NOTICE OF PROPOSED INSTALLATION

VOL 0097 PAGE 699

UTILITY LINE ON WILLIAMSON COUNTY RIGHT-OF-WAY

TO: Williamson County Unified Road System  
1900 Georgetown Inner Loop, Suite B  
Georgetown, Texas 78626

DATE: 4-20-98

Formal notice is hereby given that CHISHOLM TRAIL SPECIAL UTILITY DISTRICT

Company proposes to place a 3/4" waterline in a 2" casing

line within the right-of-way of County Road 230  
as follows: (give location, length, general design, etc.)

The District's existing waterline is on the East side of the road, 19' from the pavement and it is 36" deep. The width of the pavement is 15'. The depth of the road cut to be made is 40" (approximately).

The line will be constructed and maintained on the road right-of-way as directed by the Williamson County Unified Road System in accordance with governing laws.

Our firm further understands that the County considers proper traffic control measures as those complying with applicable portions of the Texas Manual of Traffic Control Devices required for adoption by the "Transportation Code" (V.C.T.A. CH.251)

The location and description of the proposed line and appurtenances is more fully shown by 2 copies of drawings attached to this notice.

Construction of this line is proposed to begin on or after the 21 day of April 1998.

APPROVAL

This application is hereby approved subject to the following understandings and restrictions.

It is expressly understood that the said County Commissioners' Court does not imply hereby to grant any right, claim, title or easement in or upon this County Road; and it is further understood that in the future, should Williamson County, for any reason, need to work, improve, relocate, widen, increase, add to, decrease, or in any manner change the structure of this road or right-of-way, this line, if affected, will be moved at the direction of the Williamson County Engineer or County Commissioner. This installation work shall not damage any part of the roadway and adequate provisions shall be made to cause a minimum of inconvenience to traffic and adjacent property owners.

APPROVED BY WILLIAMSON COUNTY COMMISSIONERS' COURT

BY: [Signature]  
COUNTY ROAD ADMINISTRATOR

DATE: 5/5/98

Firm: Chisholm Trail S.U.D.

Patricia B. Rodgers  
Authorized Signature

Patricia B. Rodgers

Printed Name

Address: P O Box 249

Florence, Tx 76527

Phone: 254/793-3103

Fax: 254/793-3100

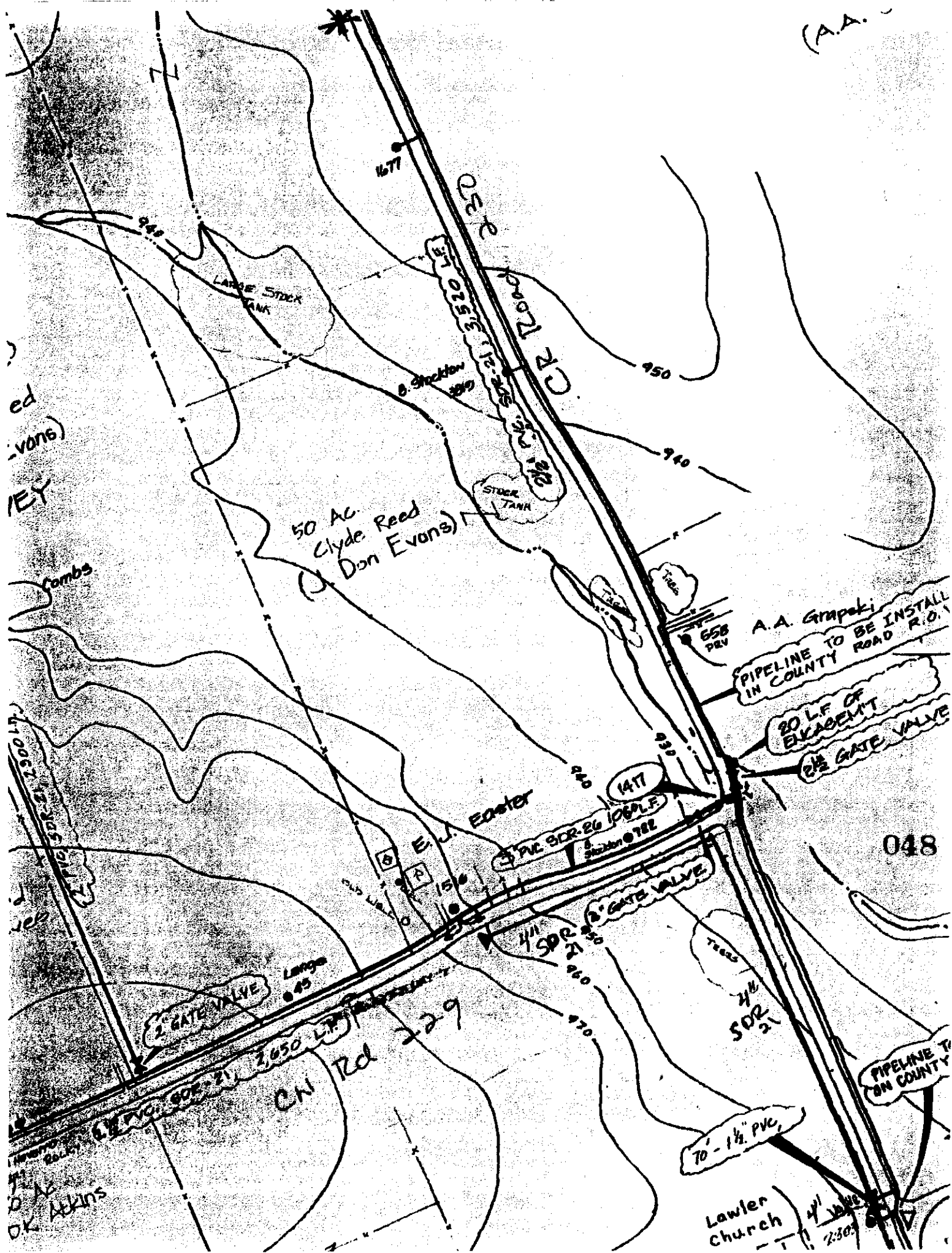
Pd. 3

047

4-30-98

received

4-24-98



RECORDERS MEMORANDUM  
 All or parts of the text on this page was not  
 clearly legible for satisfactory recordation.

**AGENDA ITEM # 5****May 5, 1998**

Discuss and take any appropriate action on request for help in cleaning up fire damaged property of Mrs. Seymour Bradford of Taylor, Texas.

Commissioner Mehevec informed the court of the December 28, 1998 fire which completely destroyed the home of Mrs. Seymour Bradford located 1 1/2 miles south of Taylor. He estimated the job would involve 2 to 3 hours to push back and bury the debris and the Taylor Brethren Church would reimburse the county for all expenses.

Commissioner Boatright suggested Mr. Mehevec contact a local private contractor to perform the work and let the church reimburse that contractor.

Mr. Mehevec agreed to investigate this avenue. No action was taken on this agenda item.

< Clerk copy here >