

AGENDA ITEM # 4April 28, 1998*

Consider noting in minutes any right-of-way work on any county road done by Road & Bridge Unified System.

Moved: Judge Doerfler

Seconded: Commissioner Hays

Motion: To note in minutes utility requests for Chisholm Trail S.U.D. right-of-way of Cole Road;

Jonah Water S.U.D. bore for County Road 327;

Southwestern Bell Telephone road cut at Lake Creek Parkway (Anderson Mill West);

Southwestern Bell Telephone aerial to existing cable on County Road 129;

TU Electric/Lone Star Gas road cut at Royal Vista Boulevard and Galena Hills Drive (Vista Oaks).

Vote: Motion carried 4 - 0

< Clerk copy here >

WILLIAMSON COUNTY URS
Utility Requests - 04/28/98

Precinct I

Precinct II

- A. Chisholm Trail Special Utility District
 - 1. Cole Road - ROW
- B. SWBT
 - 1. Lake Creek Pkwy.(Anderson Mill West) - Road cut

Precinct III

- A. TU Electric/Lone Star Gas
 - 1. Royal Vista Blvd & Galena Hills Dr.(Vista Oaks) - Road cut
- B. Jonah Water S.U.D.
 - 1. CR 327 - Bore(same as below for Pct. 4)

Precinct IV

- A. SWBT
 - 1. CR 129 - Aerial to existing cable
- B. Jonah Water S.U.D.
 - 1. CR 327 - Bore(same as above for Pct. 3)

*noted 4.28.98
John C. Daeylen*

NOTICE OF PROPOSED INSTALLATION

UTILITY LINE ON WILLIAMSON COUNTY RIGHT-OF-WAY

TO: Williamson County Unified Road System
1900 Georgetown Inner Loop, Suite B
Georgetown, Texas 78626

DATE: March 2, 1998

Formal notice is hereby given that CHISHOLM TRAIL SPECIAL UTILITY DISTRICT

Company proposes to place a 4" water line

line within the right-of-way of Cole Road
as follows: (give location, length, general design, etc.)

Starting at the intersection of Cole Road and Red Bud.

On the north side of the intersection mentioned above,
232 feet of 4" water line will be installed in the bar ditch.
The line will be constructed and maintained on the road right-of-way as directed by the Williamson County Unified Road System in accordance with governing laws.

Our firm further understands that the County considers proper traffic control measures as those complying with applicable portions of the Texas Manual of Traffic Control Devices required for adoption by the "Transportation Code" (V.C.T.A. CH.251)

The location and description of the proposed line and appurtenances is more fully shown by 2 copies of drawings attached to this notice.

Construction of this line is proposed to begin on or after the 6 day of March 1998.

APPROVAL

This application is hereby approved subject to the following understandings and restrictions.

It is expressly understood that the said County Commissioners' Court does not imply hereby to grant any right, claim, title or easement in or upon this County Road; and it is further understood that in the future, should Williamson County, for any reason, need to work, improve, relocate, widen, increase, add to, decrease, or in any manner change the structure of this road or right-of-way, this line, if affected, will be moved at the direction of the Williamson County Engineer or County Commissioner. This installation work shall not damage any part of the roadway and adequate provisions shall be made to cause a minimum of inconvenience to traffic and adjacent property owners.

APPROVED BY WILLIAMSON COUNTY COMMISSIONERS' COURT

BY: [Signature]
COUNTY ROAD ADMINISTRATOR

DATE: 3/12/98

Firm: Chisholm Trail S.U.D.

[Signature]
Authorized Signature

Earl Gandy
Printed Name

Address: P O Box 249
Florence, Tx 76527

Phone: 254/793-3103

Fax: 254/793-3100

Pct. 2 - Liberty Oaks

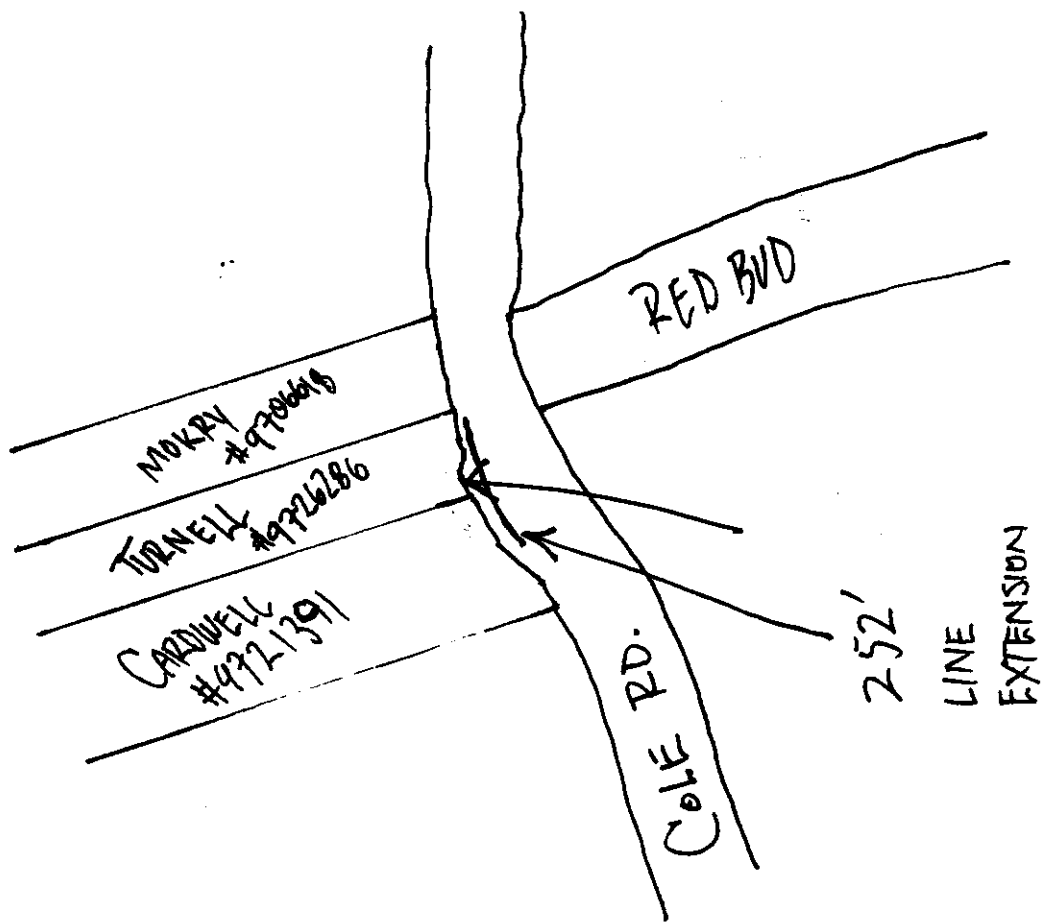
3-10-98

ROW

R.J.

received
3-5-98

47



NOTE
WATERLINE WILL RUN
South West ALONG BAR DITCH

NOTICE OF PROPOSED INSTALLATION

UTILITY LINE ON WILLIAMSON COUNTY RIGHT-OF-WAY

TO: Williamson County Unified Road System
1900 Georgetown Inner Loop, Suite B
Georgetown, Texas 78626

DATE: 4-16-98Formal notice is hereby given that JONAH WATER SPECIAL UTILITY DISTRICTCompany proposes to place a 2" ROAD BOREline within the right-of-way of County Road 327
as follows: (give location, length, general design, etc.)See Attached Sheet

The line will be constructed and maintained on the road right-of-way as directed by the Williamson County Unified Road System in accordance with governing laws.

Our firm further understands that the County considers proper traffic control measures as those complying with applicable portions of the Texas Manual of Traffic Control Devices required for adoption by the "Transportation Code" (V.C.T.A. CH.251)

The location and description of the proposed line and appurtenances is more fully shown by 2 copies of drawings attached to this notice.

Construction of this line is proposed to begin on or after the 21 day of APRIL 1998.APPROVAL

This application is hereby approved subject to the following understandings and restrictions.

It is expressly understood that the said County Commissioners' Court does not imply hereby to grant any right, claim, title or easement in or upon this County Road; and it is further understood that in the future, should Williamson County, for any reason, need to work, improve, relocate, widen, increase, add to, decrease, or in any manner change the structure of this road or right-of-way, this line, if affected, will be moved at the direction of the Williamson County Engineer or County Commissioner. This installation work shall not damage any part of the roadway and adequate provisions shall be made to cause a minimum of inconvenience to traffic and adjacent property owners.

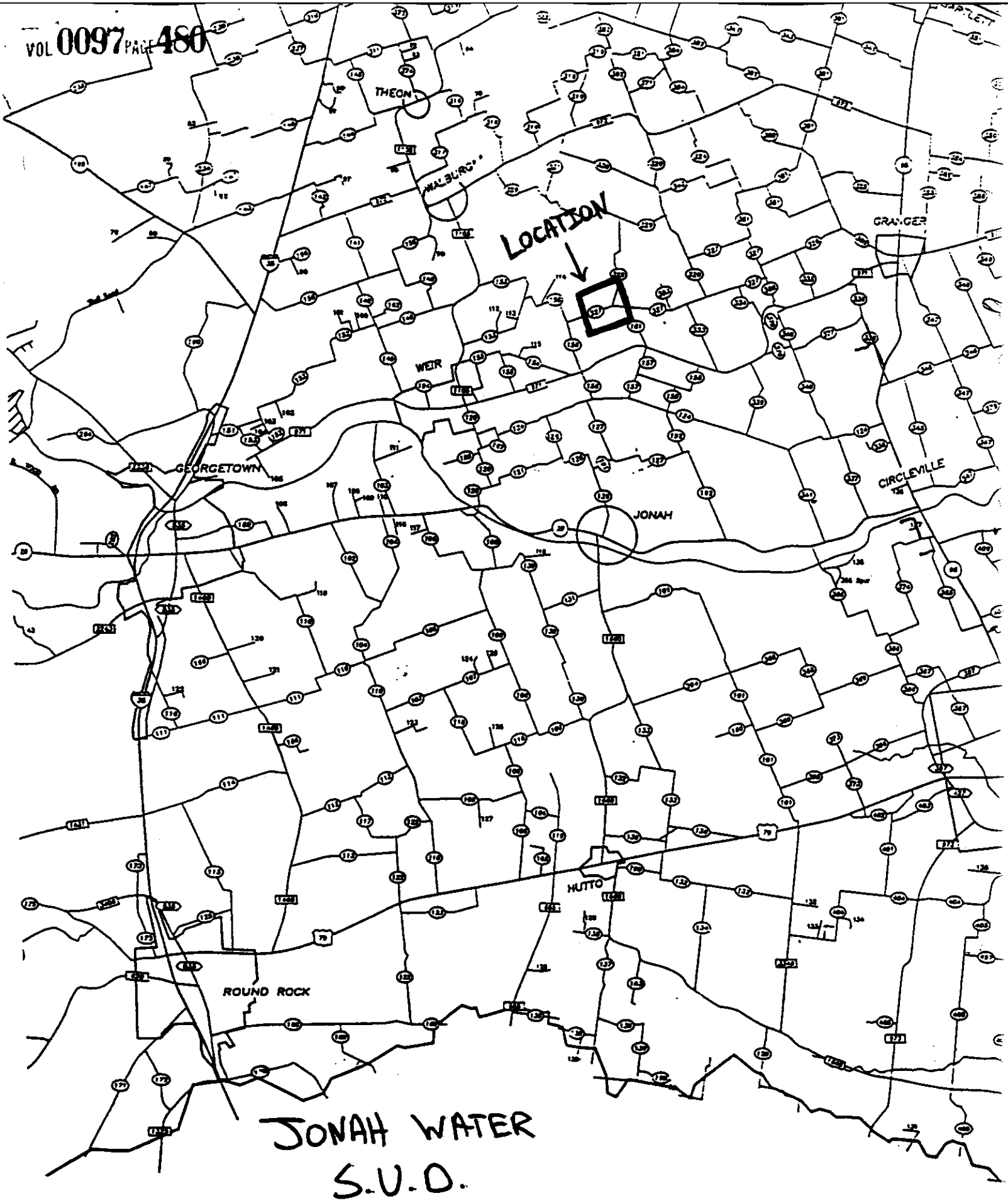
APPROVED BY WILLIAMSON COUNTY COMMISSIONERS' COURT

BY: [Signature]
COUNTY ROAD ADMINISTRATORDATE: 4/24/98Firm: JONAH WATER S.U.O.By: KEN HALL

(Print Name)

Title: Asst. ManagerAddress: 40 C.R. 126Georgetown TX. 78626Phone: (512) 863-2235Fax: (512) 869-54024-22-98

received
4-17-98



51

2" ROAD BORE
ALONGSIDE Existing
ROAD BORE

PLANT NO. 4

PLANT NO. 1

HOUSE

C.A. 321

CR 161
S.R. 161

CR327

↑ North

UTILITY LINE ON WILLIAMSON COUNTY RIGHT-OF-WAY

TO: Williamson County Unified Road System
1900 Georgetown Inner Loop, Suite B
Georgetown, Texas 78626

DATE: 2-5-98Formal notice is hereby given that SOUTHWESTERN BELL TELEPHONE CO.Company proposes to place a BURIED CABLEline within the right-of-way of LAKE CREEK PKWY.
as follows: (give location, length, general design, etc.)

CUT STREET AT PROPERTY LINE OF 10317 LAKE CREEK PKWY. TO THE NORTH SIDE
OF STREET

The line will be constructed and maintained on the road right-of-way as directed by the Williamson County Unified Road System in accordance with governing laws.

Our firm further understands that the County considers proper traffic control measures as those complying with applicable portions of the Texas Manual of Traffic Control Devices required for adoption by the "Transportation Code" (V.C.T.A. CH.251)

The location and description of the proposed line and appurtenances is more fully shown by 3 copies of drawings attached to this notice.

Construction of this line is proposed to begin on or after the 27 day of MARCH 1998.APPROVAL

This application is hereby approved subject to the following understandings and restrictions.

It is expressly understood that the said County Commissioners' Court does not imply hereby to grant any right, claim, title or easement in or upon this County Road; and it is further understood that in the future, should Williamson County, for any reason, need to work, improve, relocate, widen, increase, add to, decrease, or in any manner change the structure of this road or right-of-way, this line, if affected, will be moved at the direction of the Williamson County Engineer or County Commissioner. This installation work shall not damage any part of the roadway and adequate provisions shall be made to cause a minimum of inconvenience to traffic and adjacent property owners.

APPROVED BY WILLIAMSON COUNTY COMMISSIONERS' COURT

BY: Amy Bey

COUNTY ROAD ADMINISTRATOR

DATE: 7/24/98Firm: SOUTHWESTERN BELL TELEPHONE COD.H. Shultz
Authorized SignatureD.H. SHULTZ
Printed NameAddress: 1616 GUADALUPE Rm 406
AUSTIN TX, 78701Phone: (512) 870-5201Fax: (512) 870-3305Bond # 1841627 00
Pct. 23-2498RJ.**received**
2-10-98

		NORTH ARROW	
		OPERATING RANGE OF JOB STEPS	
		LINE	TO
		SPLICE	TO
		MFR	
		TRANSMISSION ZONE	
		RZ	CZ
		TAPER CODE	
		CAUTION HIGH VOLTAGE	
KV <input type="checkbox"/> AERIAL <input type="checkbox"/> BURIED			
SPECIAL CIRCUITS INVOLVED			
<input type="checkbox"/> YES <input type="checkbox"/> NO			
6203 FORWARDED			
<input type="checkbox"/> YES <input type="checkbox"/> NO			
PERMIT REQUIRED			
<input type="checkbox"/> YES <input type="checkbox"/> NO			
POLE CONTACTS			
PWR. CO. (+) OR (-)			
NOTES			
ORDER NO. 0607339			
TOT. PLATS 1 PLAT NO. 1			
C.O. JOLLYVILLE			
EXCH. AUSTIN NORTH			
TAX DIST. WK 090			
GEO. LOC. X4258			
ENGR. DS DRAWN			
MAP REF.			
REC. REF.			

LEGEND

PROPOSED BURIED CABLE ———

EXISTING BURIED CABLE —B—

NOTICE OF PROPOSED INSTALLATION
UTILITY LINE ON WILLIAMSON COUNTY RIGHT-OF-WAYTAYLOR 352
4541005TO: Williamson County Unified Road System
1900 Georgetown Inner Loop, Suite B
Georgetown, Texas 78626

DATE: 3-16-98

Formal notice is hereby given that SOUTHWESTERN BELLCompany proposes to place a POLE LINE AND WIRED CABLEline within the right-of-way of C.R. 129
as follows: (give location, length, general design, etc.)
SEE ATTACHED

The line will be constructed and maintained on the road right-of-way as directed by the Williamson County Unified Road System in accordance with governing laws.

Our firm further understands that the County considers proper traffic control measures as those complying with applicable portions of the Texas Manual of Traffic Control Devices required for adoption by the "Transportation Code" (V.C.T.A. CH.251)The location and description of the proposed line and appurtenances is more fully shown by 1 copies of drawings attached to this notice.Construction of this line is proposed to begin on or after the 9TH day of APRIL 1998.APPROVAL

This application is hereby approved subject to the following understandings and restrictions.

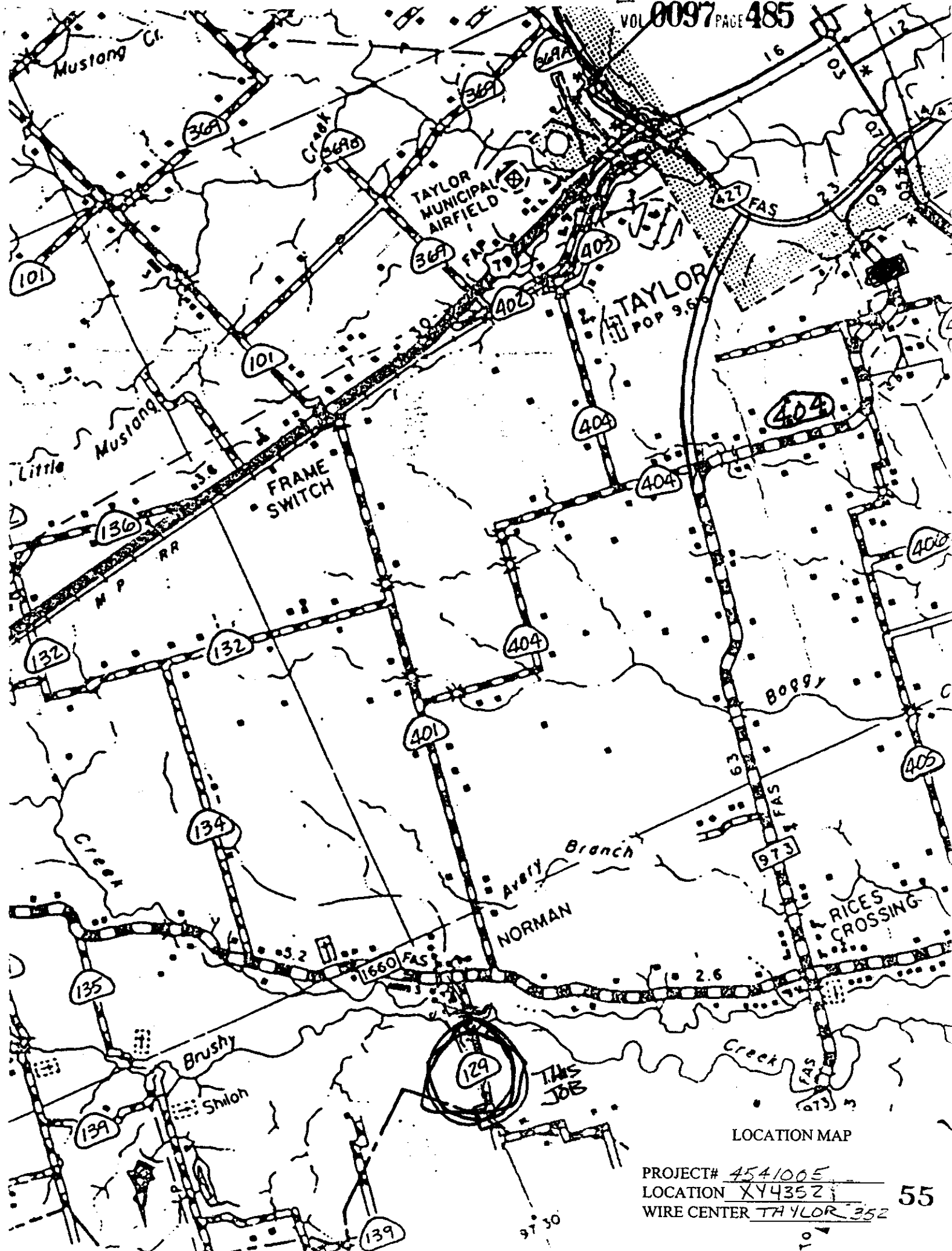
It is expressly understood that the said County Commissioners' Court does not imply hereby to grant any right, claim, title or easement in or upon this County Road; and it is further understood that in the future, should Williamson County, for any reason, need to work, improve, relocate, widen, increase, add to, decrease, or in any manner change the structure of this road or right-of-way, this line, if affected, will be moved at the direction of the Williamson County Engineer or County Commissioner. This installation work shall not damage any part of the roadway and adequate provisions shall be made to cause a minimum of inconvenience to traffic and adjacent property owners.

APPROVED BY WILLIAMSON COUNTY COMMISSIONERS' COURT

BY: [Signature]
COUNTY ROAD ADMINISTRATORDATE: 4/28/98Firm: SOUTHWESTERN BELL TELEPHONE[Signature]
Authorized SignatureLESTER KOTHMANN

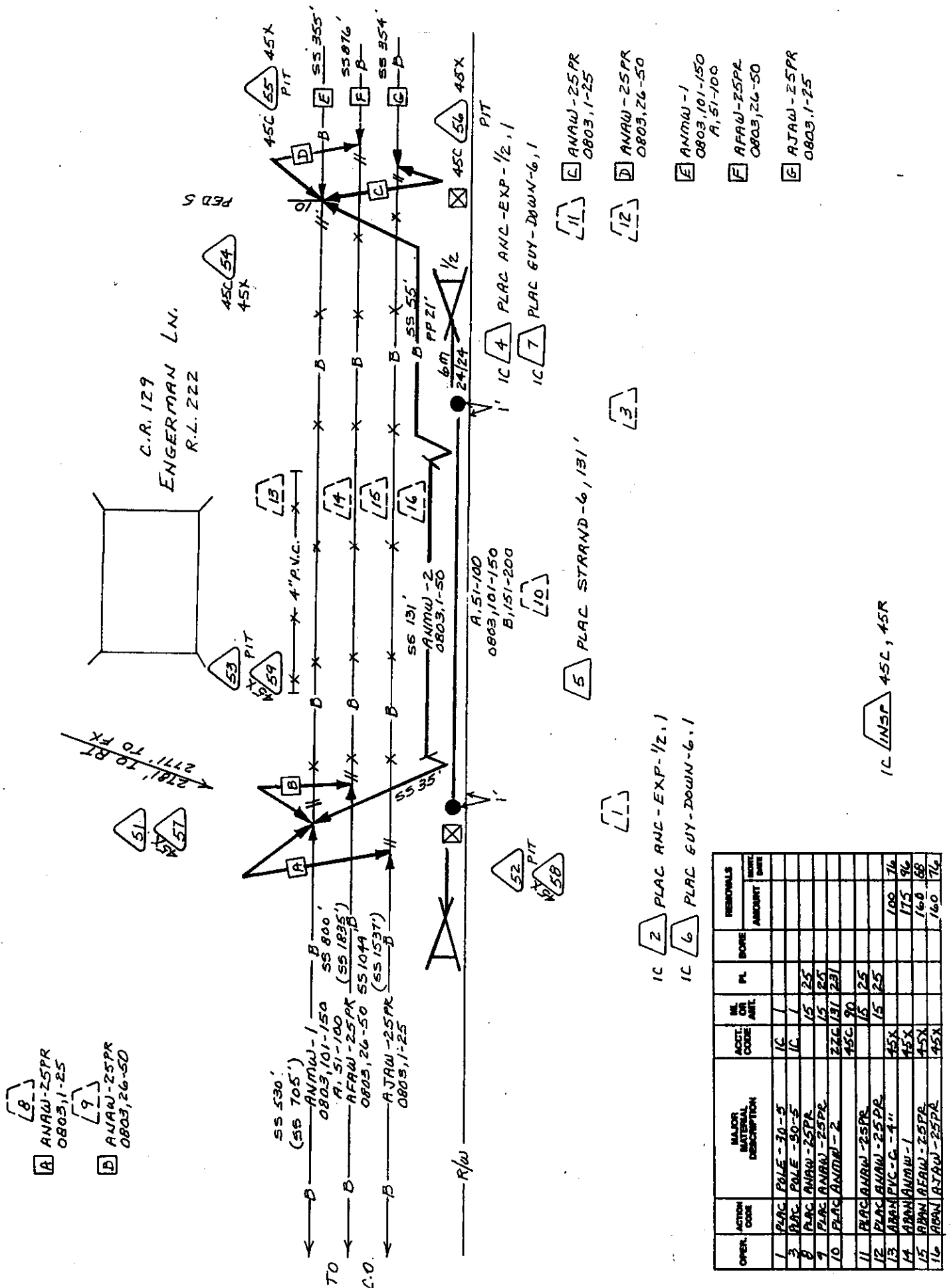

Printed Name

Address: 117 N 1ST STTEMPLE TX. 76501Phone: (254) 773-8502Fax: (254) 773-8574Pct. 4
Aerial to splicing cable
3-25-98[Stamp]
[Signature]**received**
3-25-98



LOCATION MAP

PROJECT# 4541005
 LOCATION XY4352
 WIRE CENTER TAYLOR 352



NOTICE OF PROPOSED INSTALLATION

VOL 0097 PAGE 487

UTILITY LINE ON WILLIAMSON COUNTY RIGHT-OF-WAY

TO Williamson County Unified Road System
1900 Georgetown Inner Loop, Suite B
Georgetown, Texas 78625

DATE 4-15-98

Formal notice is hereby given that

TU ELECTRIC / LONE STAR GAS

Company proposes to place a

NEW MAIN

line within the right-of-way of ROYAL VISTA BLVD ; GALENA HILLS DR.
as follows: (give location, length, general design, etc.)

LONE STAR GAS / TU ELECTRIC WOULD LIKE TO CUT A TRENCH ACROSS ROYAL VISTA BLVD. IN THE VISTA OAKS SUBDIVISION TO EXTEND A GAS MAIN WEST ON GALENA HILLS DR. ASPHALT REPAIRS WILL BE ACCORDING TO THE WILLIAMSON COUNTY SPECS.

The line will be constructed and maintained on the road right-of-way as directed by the Williamson County Unified Road System in accordance with governing laws.

Our firm further understands that the County considers proper traffic control measures as those complying with applicable portions of the Texas Manual of Traffic Control Devices required for adoption by the "Transportation Code" (V.C.T.A. CH.251)

The location and description of the proposed line and appurtenances is more fully shown by ONE copies of drawings attached to this notice.

Construction of this line is proposed to begin on or after the 27 day of APRIL 19 98

APPROVAL

This application is hereby approved subject to the following understandings and restrictions.

It is expressly understood that the said County Commissioners' Court does not imply hereby to grant any right, claim, title or easement in or upon this County Road; and it is further understood that in the future, should Williamson County, for any reason, need to work, improve, relocate, widen, increase, add to, decrease, or in any manner change the structure of this road or right-of-way, this line, if affected, will be moved at the direction of the Williamson County Engineer or County Commissioner. This installation work shall not damage any part of the roadway and adequate provisions shall be made to cause a minimum of inconvenience to traffic and adjacent property owners.

APPROVED BY WILLIAMSON COUNTY COMMISSIONERS' COURT

BY: [Signature]
COUNTY ROAD ADMINISTRATOR

DATE: 4/24/98Firm: TU ELECTRIC / LONE STAR GAS[Signature]

Authorized Signature

PAUL D. LEMONS

Printed Name

Address: 3110 N IH 35ROUND ROCK, TX 78681Phone: 512-244-6234Fax: 512-388-3463Pct. 3 Bond #TX5316064-23-98[Stamp]received
4-21-98

57

VOL 0097 PAGE 488

CONTRACTOR'S LIABILITY AGREEMENT

I, H+T Utilities, Contractor for Lonestar Gas
in Williamson County, Texas do hereby agree to the following schedules and conditions for doing work
within the right-of-way of VISTA BLVD + GALINA HILLS DR, VISTAOAKS, which is a public
roadway maintained by Williamson County. SEC 4A

1. I will contact the Williamson County Unified Road System at least 48 hours prior to start of construction.
2. All work in the right-of-way will be done between the hours of 8:30 a.m. and 4:30 p.m. on Monday through Friday only.
3. Cuts will be opened for one-half the roadway only, with flagmen on both sides of the work area, allowing one-way traffic through. This type of operation will be held to a minimum and all advance warning signs and barricades shall be as specified in the Texas Manual on Uniform Traffic Control Devices. These cuts will also be filled and entire roadway opened at night and on weekends.
4. Roadside work in ditches alongside the trenched surface may be left opened at night, only if they can be barricaded solidly between open ditch and traveled roadway leaving a minimum 6' of road shoulder between the pavement edge and the barricades. The barricades must be reflectorized and lighted with warning lights and conform to the requirements of the T.M.U.T.C.D. for nighttime use.
5. Any construction area to be maintained from dusk to dawn shall have Type B High Intensity Steady Burn Warning Lights to delineate the traveled way through and around obstructions in a construction or maintenance area. All warning lights shall be installed to a minimum mounting height of 36" to the bottom of the lens.
6. Construction work and road repair on County right-of-way will be done to Williamson County Standards and to the approval of the Williamson County Unified Road System.
7. I will notify the Williamson County Unified Road System and obtain approval prior to any changes from this agreement if required due to soil conditions or other problems.

4-16-98

DATE

Williamson County Unified Road System
1900 Georgetown Inner Loop, Ste. B
Georgetown, Texas 78626

Filimon Saucedo
SIGNEDH+T Utilities, Filimon Saucedo
CONTRACTOR (PRINT NAME)PO Box 647
ADDRESSManor, TX 78653
CITY, STATE, ZIP CODE(512) 272-5728
PHONE

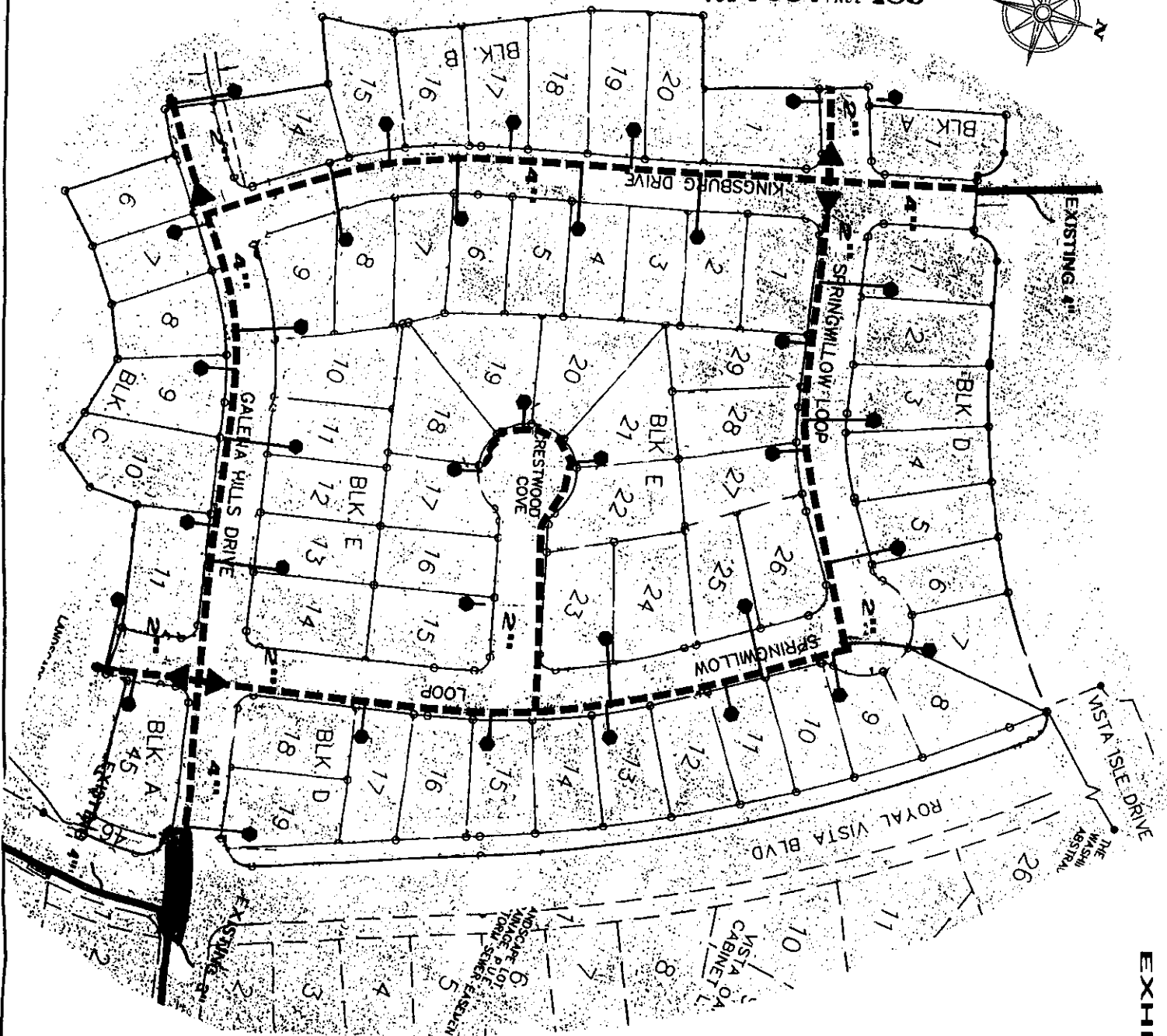


EXHIBIT "A"

GAS MAIN 4" OFF P.L. OPPOSIT WATER
GAS S.L. 2' LEFT OF P.L. WITH WATER

LEGEND

- PROPOSED MAIN
- POLY REDUCER
- POLY VALVE
- TRANSITION FITTING
- *SERVICE LINE
(capped & staked)

LAYOUT FOR PIPE SIZE ONLY.
AGREEMENT SUBJECT TO CHANGE
AT COMPANY DISCRETION.

*(5' behind P.L. @ Lot Line)

LONE STAR GAS COMPANY			
BUSINESS DEVELOPMENT DEPT.			
SCALE: NONE	APPROVED BY: JUSTIN M. CAIN	DRAWN BY: ROY DENE DAVIS	REVISED:
DATE: 12-3-96			
VISTA OAKS 4-A, ROUND ROCK ETJ			
AL810328			

AGENDA ITEM # 5

April 28, 1998

*

Hear report from Ken Anderson on Criminal Justice/Jail facilities and take any appropriate action.

Williamson County District Attorney Ken Anderson presented the court with an overview of the justice system as it exists and projections of what will be needed in the future.

Mr. Anderson suggested a proposal that consists of building 200 minimum security beds at a cost of \$1.2 million; add 30 maximum security juvenile detention beds at a cost of \$1.8 million and remodel the justice center to add courtroom and office space at a cost of \$1.5 million with a total cost of \$4.5 million.

No action taken on agenda item.

< Clerk copy here >