

AGENDA ITEM # 4

April 21, 1998

*

Consider noting in minutes any right-of-way work on any county road done by Road & Bridge Unified System.

Moved: Judge Doerfler

Seconded: Commissioner Boatright

Motion: To note in minutes dumping spoils on **L. S. Moon, Brooke Isbell, Norman Howe** and **Dick Alley** properties and the following utility requests: **Southwest Milam Water Supply Corporation** bore County Road 410; **Jonah Water Special Utility District** road cut County Road 132.

Vote: Motion carried 5 - 0

< Clerk copy here >

April 21, 1998

UNIFIED ROAD SYSTEM
OFF RIGHT-OF-WAY WORK

1. CR 223 - Permission to dump spoils from nearby jobs in a pit on the properties of L. S. Moon and Brooke Isbel.(Pct. 3-JH)
2. CR 245 - Permission to dump spoils from nearby jobs in a pit on the property of Norman Howe.(Pct. 3-JH)
3. CR 279 - Permission to dump spoils from nearby jobs in a pit on the property of Dick Alley.(Pct. 2-JH)

WILLIAMSON COUNTY URS
Utility Requests - 04/21/98

Precinct I

Precinct II

Precinct III

Precinct IV

- A. Southwest Milam Water Supply Corporation
 - 1. CR 410 - Bore
- B. Jonah Water Special Utility District
 - 1. CR 132 - Road Cut

noted 4-21-98
John C. Daerfler

NOTICE OF PROPOSED INSTALLATION

UTILITY LINE ON WILLIAMSON COUNTY RIGHT-OF-WAY

TO: Williamson County Unified Road System
1900 Georgetown Inner Loop, Suite B
Georgetown, Texas 78626

DATE: April 3, 1998

Formal notice is hereby given that Southwest Milam Water Supply Corporation

Company proposes to place a water

line within the right-of-way of CR 410
as follows: (give location, length, general design, etc.)

Bore and encase a 1 1/4" PVC carrier in a 2" PVC casing across CR 410 approximately 150 ft. west of the FM 619 and CR 410 intersection. Pipe to be 3 ft. below ditch line and encase from ditch line to ditch line approximately 40 ft.

The line will be constructed and maintained on the road right-of-way as directed by the Williamson County Unified Road System in accordance with governing laws.

Our firm further understands that the County considers proper traffic control measures as those complying with applicable portions of the Texas Manual of Traffic Control Devices required for adoption by the "Transportation Code" (V.C.T.A. CH.251)

The location and description of the proposed line and appurtenances is more fully shown by 2 copies of drawings attached to this notice.

Construction of this line is proposed to begin on or after the 13th day of April 19 98.

APPROVAL

This application is hereby approved subject to the following understandings and restrictions.

It is expressly understood that the said County Commissioners' Court does not imply hereby to grant any right, claim, title or easement in or upon this County Road; and it is further understood that in the future, should Williamson County, for any reason, need to work, improve, relocate, widen, increase, add to, decrease, or in any manner change the structure of this road or right-of-way, this line, if affected, will be moved at the direction of the Williamson County Engineer or County Commissioner. This installation work shall not damage any part of the roadway and adequate provisions shall be made to cause a minimum of inconvenience to traffic and adjacent property owners.

APPROVED BY WILLIAMSON COUNTY COMMISSIONERS' COURT

BY: [Signature]
COUNTY ROAD ADMINISTRATOR

DATE: 4/14/98

Firm: Southwest Milam Water Supply Corp.

[Signature]
Authorized Signature

Dwayne Jekel

Printed Name

Address: P.O. Box 232

Rockdale, Texas 76567

Phone: 512-446-2604

Fax: 512-446-7376

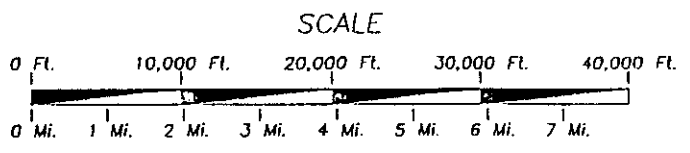
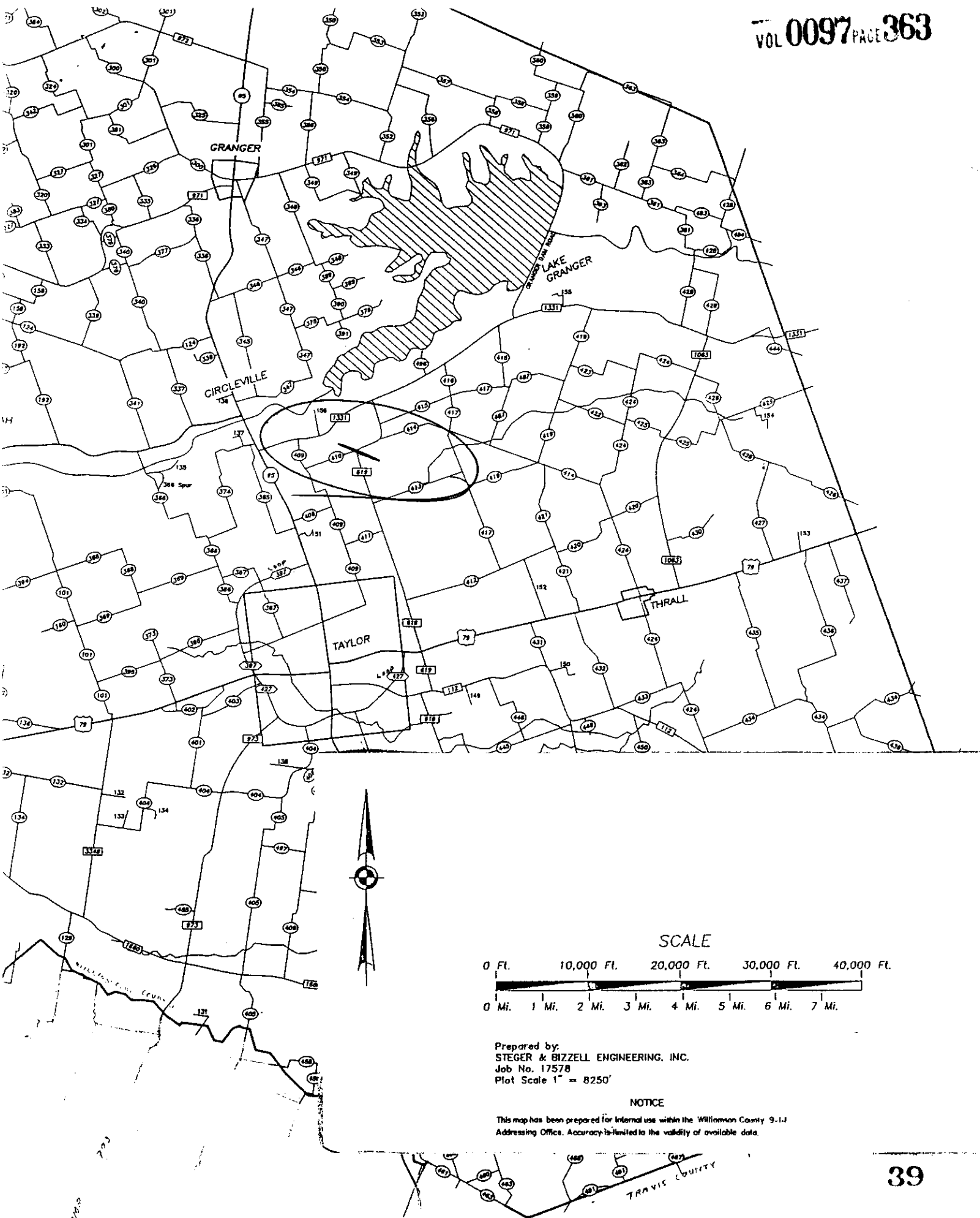
Plt. 4

4-9-98

[Signature]

R.J.


received
4-7-98



Prepared by:
 STEGER & BIZZELL ENGINEERING, INC.
 Job No. 17578
 Plot Scale 1" = 8250'

NOTICE

This map has been prepared for internal use within the Williamson County 9-1-1
 Addressing Office. Accuracy is limited to the validity of available data.



PIPE BORE AND CASING DETAIL

RECORDERS MEMORANDUM
 All or parts of the text on this page was not
 clearly legible for satisfactory recordation.

NOTICE OF PROPOSED INSTALLATION

VOL 0097 PAGE 365

UTILITY LINE ON WILLIAMSON COUNTY RIGHT-OF-WAY

TO: Williamson County Unified Road System
1900 Georgetown Inner Loop, Suite B
Georgetown, Texas 78626

DATE: 4-15-98

Formal notice is hereby given that SONAH WATER SPECIAL UTILITY DISTRICT
Company proposes to place a Encasement Pipe for Water Line
line within the right-of-way of County Road 132
as follows: (give location, length, general design, etc.)

See Attached Sheet

The line will be constructed and maintained on the road right-of-way as directed by the Williamson County Unified Road System in accordance with governing laws.

Our firm further understands that the County considers proper traffic control measures as those complying with applicable portions of the Texas Manual of Traffic Control Devices required for adoption by the "Transportation Code" (V.C.T.A. CH.251)

The location and description of the proposed line and appurtenances is more fully shown by 2 copies of drawings attached to this notice.

Construction of this line is proposed to begin on or after the 15 day of April 1998.

APPROVAL

This application is hereby approved subject to the following understandings and restrictions.

It is expressly understood that the said County Commissioners' Court does not imply hereby to grant any right, claim, title or easement in or upon this County Road; and it is further understood that in the future, should Williamson County, for any reason, need to work, improve, relocate, widen, increase, add to, decrease, or in any manner change the structure of this road or right-of-way, this line, if affected, will be moved at the direction of the Williamson County Engineer or County Commissioner. This installation work shall not damage any part of the roadway and adequate provisions shall be made to cause a minimum of inconvenience to traffic and adjacent property owners.

APPROVED BY WILLIAMSON COUNTY COMMISSIONERS' COURT

BY: [Signature]
COUNTY ROAD ADMINISTRATOR

DATE: 4/21/98

Firm: SONAH WATER S.U.D.

By: KEN HALL
(Print Name)

Title: ASST. MANAGER

Address: 40 C.R. 132

Georgetown TX. 78626

Phone: (512) 863-2235

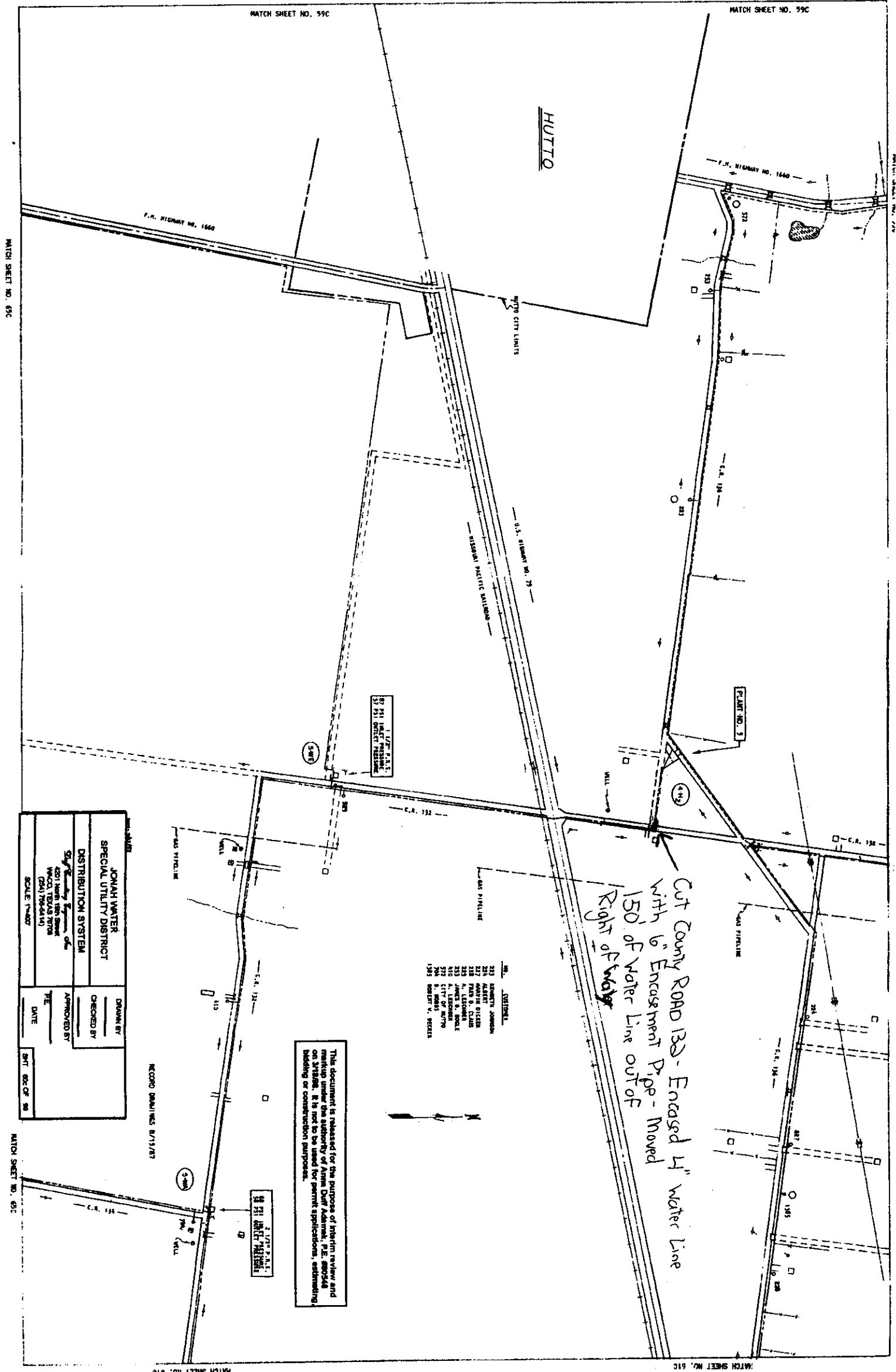
Fax: (512) 869-5402

Pct. 4
4-17-98
cut & restore
P.J.

received
4-16-98

41

emergency repair



AGENDA ITEM # 5

April 21, 1998

*

Consider noting in minutes reports from TxDot on over axle/weight tolerance permits.


Moved: Judge Doerfler

Seconded: Commissioner Boatright

Motion: To note in minutes reports from TxDot on over axle/weight tolerance permits.

Vote: Motion carried 5 - 0

< Clerk copy here >



Texas Department of Transportation

DEWITT C. GREER STATE HIGHWAY BLDG. • 125 E. 11TH STREET • AUSTIN, TEXAS 78701-2483 • (512) 463-8585

April 08, 1998

Attn: County Clerks,

In accordance with HB 1547, 74th Legislature, enclosed is the notification to counties concerning the issuance of Over Axle / Over Gross Weight Tolerance Permits. HB 1547, 74th Legislature directs the Texas Department of Transportation to notify each county listed in the permit application for a permit issued under authority of TVCS 6701d-11 Sec. 5B, and the Texas Transportation Code, Chapter 623 that the person intends to operate or cause to be operated an overweight vehicle in the county.

If this report is going to the incorrect address please notify the Motor Carrier Division of any mailing address changes.

If you have any questions concerning this information, please contact Curtis Wagner at 512-465-3500.

noted 4-21-98
John C. Doerfler

Sincerely,

Lawrance R. Smith

Lawrance R. Smith, Director
Motor Carrier Division

Enclosure