

**NOTICE OF PROPOSED INSTALLATION
UTILITY LINE ON WILLIAMSON COUNTY RIGHT-OF-WAY**

TO: Williamson County Unified Road System
1900 Georgetown Inner Loop, Suite B
Georgetown, Texas 78626

DATE: 1-21-98

Formal notice is hereby given that CITY of Florence

Company proposes to place a ROAD CUT

line within the right-of-way of CN Rd 229 1/2 Mile out of Town
as follows: (give location, length, general design, etc.) (Florence)

2" Pipe in a 6" CASING
Buried 3' deep. Done to CN Spec.

The line will be constructed and maintained on the road right-of-way as directed by the Williamson County Unified Road System in accordance with governing laws.

Our firm further understands that the County considers proper traffic control measures as those complying with applicable portions of the Texas Manual of Traffic Control Devices required for adoption by the "Transportation Code" (V.C.T.A. CH.251)

The location and description of the proposed line and appurtenances is more fully shown by 2 copies of drawings attached to this notice.

Construction of this line is proposed to begin on or after the 1 day of MARCH 19 98.

APPROVAL

This application is hereby approved subject to the following understandings and restrictions.

It is expressly understood that the said County Commissioners' Court does not imply hereby to grant any right, claim, title or easement in or upon this County Road; and it is further understood that in the future, should Williamson County, for any reason, need to work, improve, relocate, widen, increase, add to, decrease, or in any manner change the structure of this road or right-of-way, this line, if affected, will be moved at the direction of the Williamson County Engineer or County Commissioner. This installation work shall not damage any part of the roadway and adequate provisions shall be made to cause a minimum of inconvenience to traffic and adjacent property owners.

APPROVED BY WILLIAMSON COUNTY COMMISSIONERS' COURT

BY: [Signature]
COUNTY ROAD ADMINISTRATOR

DATE: 2/3/98

Firm: CITY OF FLORENCE

[Signature]
Authorized Signature

LEE ROY KNAUTH

Printed Name

Address: 304 EAST MAIN

P.O. BOX 430

FLORENCE, TEXAS 76527

Phone: 254-793-2490

Fax: 254-793-3766

pt. 3

0045

1-30-98

R.F.
received
1-26-98

OF FEET ON
PAVEMENT

SIDE OF ROAD TO

OF FEET ON
PAVEMENT

SIDE OF ROAD TO

NORTH

25-30'

40"

17'

36"

SIDE OF ROAD WATERLINE IS ON

DISTANCE WATERLINE IS FROM PAVEMENT

DEPTH OF EXISTING WATERLINE

WIDTH OF PAVEMENT

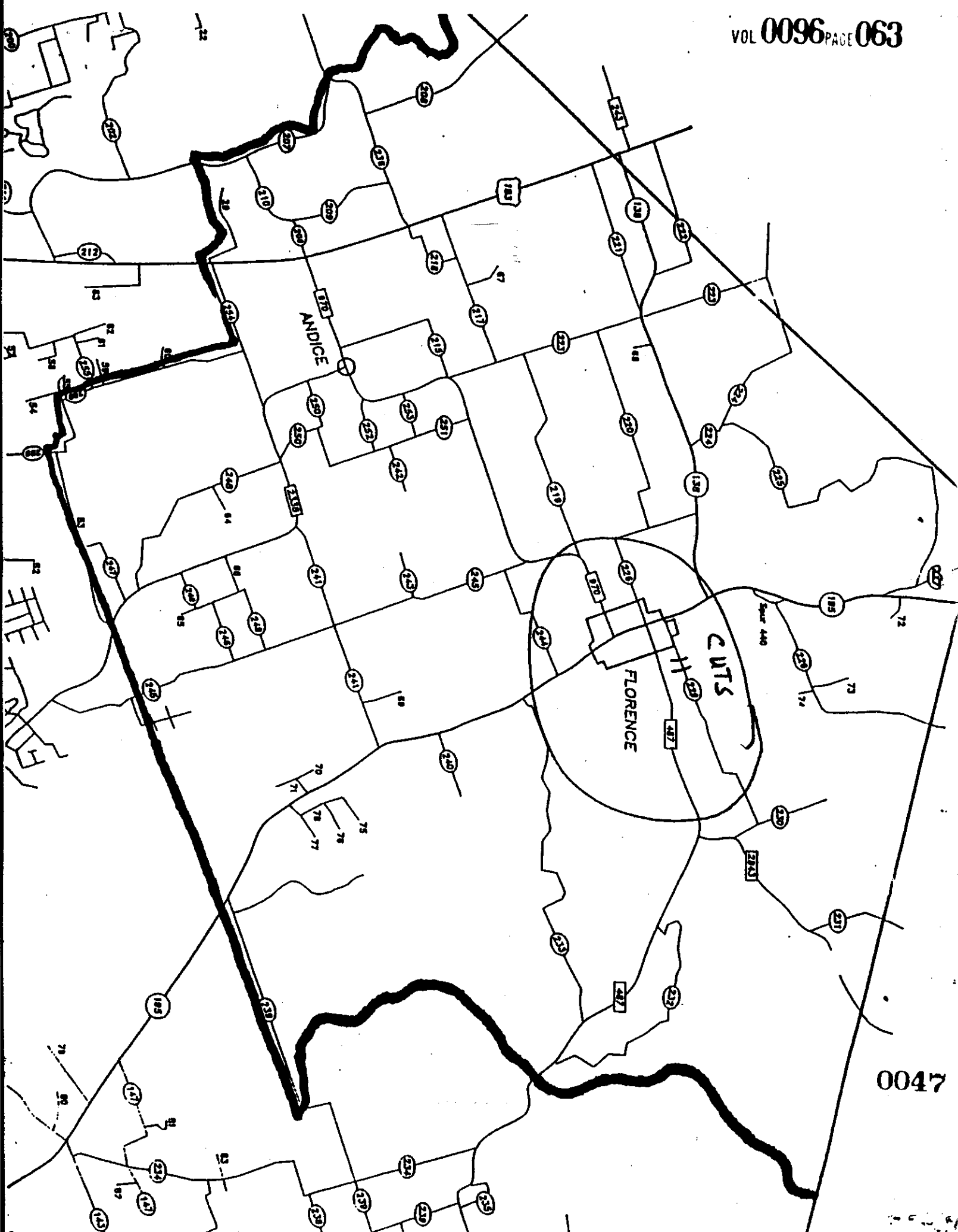
CAN THIS BE BORED?

DEPTH OF ROAD CUT TO BE MADE

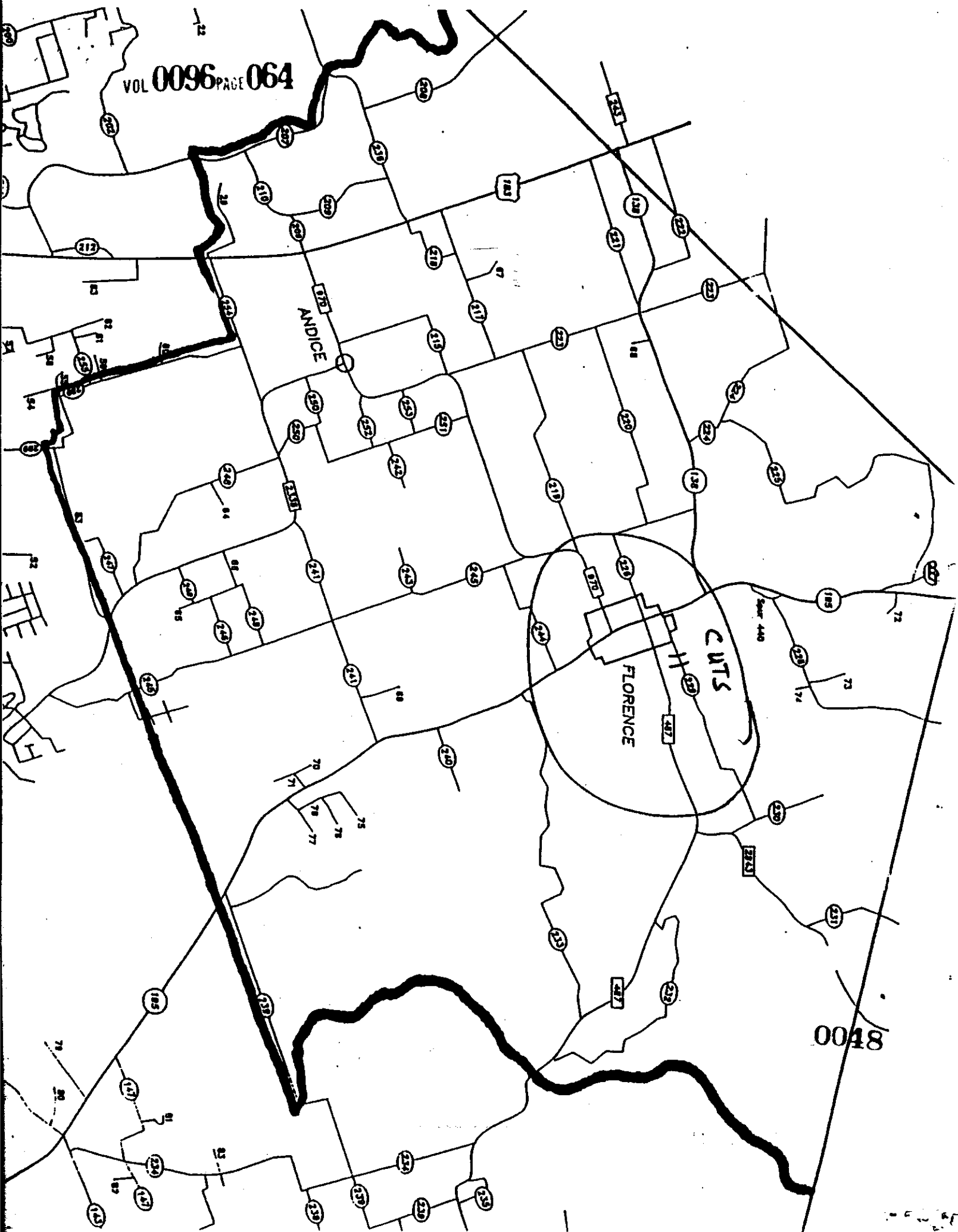
~~DIRECTIONS TO PROPOSED ROAD CUT:~~

RECORDERS MEMORANDUM
All or parts of the text on this page was not
clearly legible for satisfactory recordation.

0046



0047



NOTICE OF PROPOSED INSTALLATION

VOL 0096 PAGE 065

UTILITY LINE ON WILLIAMSON COUNTY RIGHT-OF-WAY

TO: Williamson County Unified Road System
1900 Georgetown Inner Loop, Suite B
Georgetown, Texas 78626

DATE: 1-15-98

Formal notice is hereby given that GTE

Company proposes to place a buried cable

line within the right-of-way of CO RD 304
as follows: (give location, length, general design, etc.)

Begin construction of buried cable at the intersection of
IH 35 + CO RD 304 AT GTE STA 0+00 and proceeding
in a northeasterly direction along the NORTH R.O.W. for
a distance of 1750' TO GTE STA 17+50. END
OF CONSTRUCTION. CABLE TO BE PLACED 30" Deep,
3' FROM R.O.W.

The line will be constructed and maintained on the road right-of-way as directed by the Williamson County Unified Road System in accordance with governing laws.

Our firm further understands that the County considers proper traffic control measures as those complying with applicable portions of the Texas Manual of Traffic Control Devices required for adoption by the "Transportation Code" (V.C.T.A. CH.251)

The location and description of the proposed line and appurtenances is more fully shown by 3 copies of drawings attached to this notice.

Construction of this line is proposed to begin on or after the 1st day of February 1998.

APPROVAL

This application is hereby approved subject to the following understandings and restrictions.

It is expressly understood that the said County Commissioners' Court does not imply hereby to grant any right, claim, title or easement in or upon this County Road; and it is further understood that in the future, should Williamson County, for any reason, need to work, improve, relocate, widen, increase, add to, decrease, or in any manner change the structure of this road or right-of-way, this line, if affected, will be moved at the direction of the Williamson County Engineer or County Commissioner. This installation work shall not damage any part of the roadway and adequate provisions shall be made to cause a minimum of inconvenience to traffic and adjacent property owners.

APPROVED BY WILLIAMSON COUNTY COMMISSIONERS' COURT

BY: [Signature]
COUNTY ROAD ADMINISTRATOR

DATE: 2/3/98

Firm: GTE

[Signature]
Authorized Signature

JIMMIE VACLAVIK

Printed Name

Address: 1700 N. AUSTIN AVE.

GEORGETOWN, TEXAS 78626

Phone: 512-869-2234

Fax: 512-869-2291


Pct. 3

0049

2-2-98

[Signature]

to 512-869-98

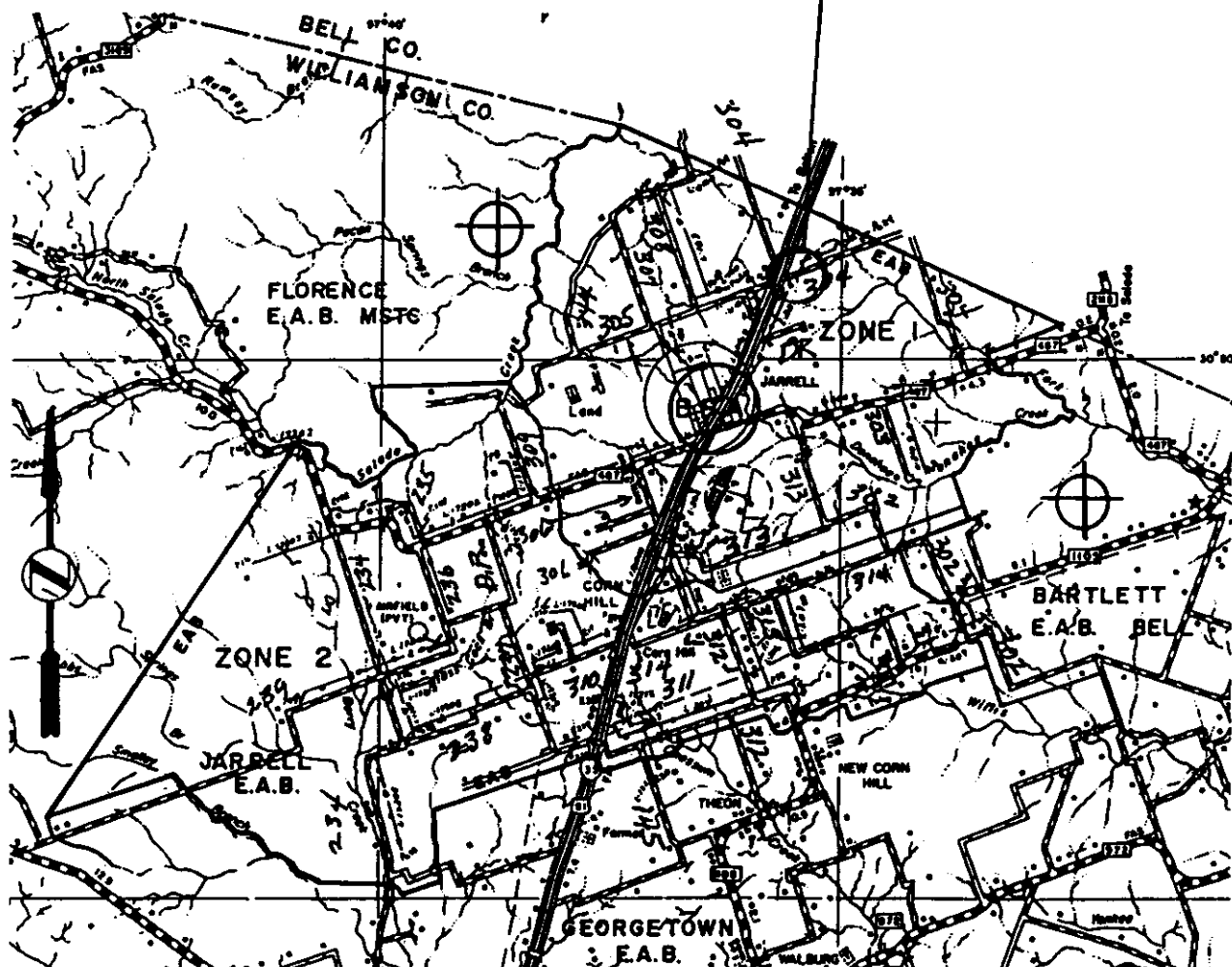
ISSUED 8-12-77 EFFECTIVE 1-18-77 DOCKET 15	 GENERAL TELEPHONE COMPANY OF THE SOUTHWEST	TEXAS GENERAL EXCHANGE TARIFF MAP SUPPLEMENT SECTION 6 JARRELL, TEXAS Exchange Area Boundary
SCALE 1 inch = 2 Mi.		First Revised SHEET NO. 125A CANCELLING-Original SHEET NO. 125A

ALL BOUNDARIES ARE 600 FEET FROM
ROADS UNLESS OTHERWISE NOTED

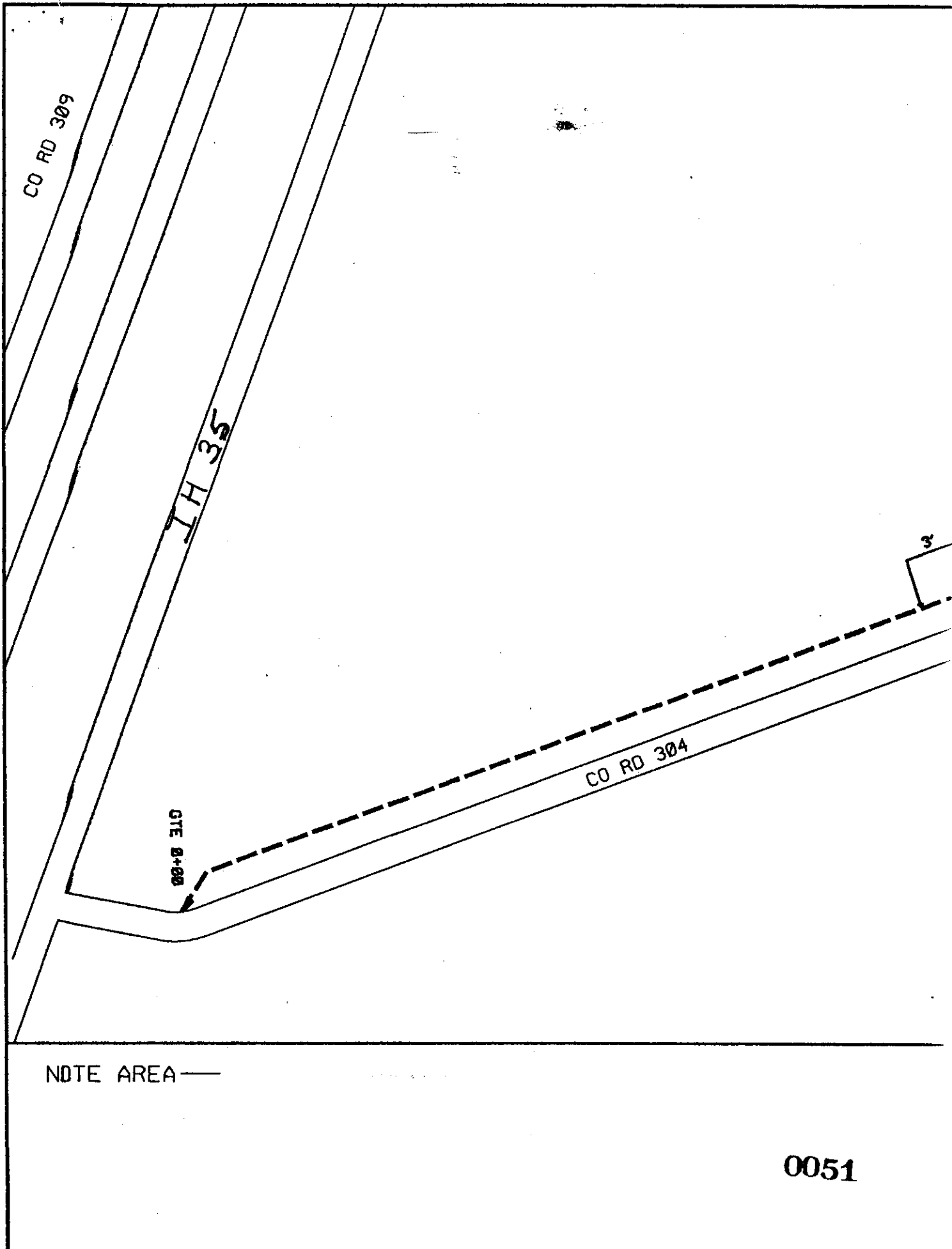
R. REX BAILEY
VICE PRESIDENT--REVENUE REQUIREMENTS

5437-9P812GR #002

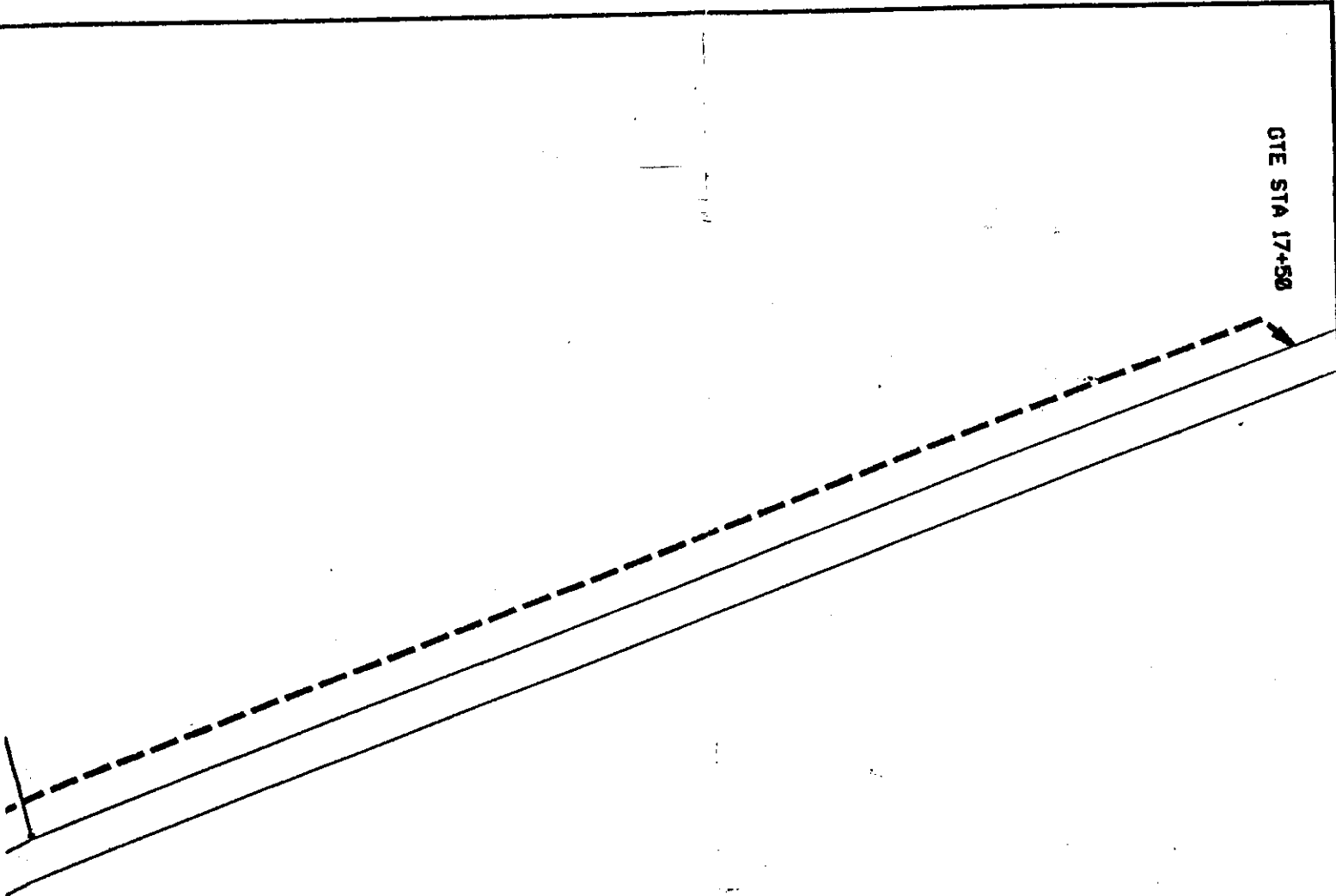
WORK LOCATION



0050



0051



0052

COUNTY PERMIT

	GTE S11		AREA		STATE: TX				
	DIVISION: TEXAS AREA		EXCH.: 5437		REM. CD.: 000				
	W.C.: 7460		WO NO.: 9P812GR		CONTROL NUMBER: 002				
	TITLE: REPLACE GPR CR 304		TAX DST.:						
	TWP:		RNG.:		SEC.:		SAL:		
	DATE: 01/15/98		REV. DATE:			SCALE: 1"=100'			
	FILE: DI0408		DRWN CMG		ENG		APRVD		PRINT 1 OF 1

NOTICE OF PROPOSED INSTALLATION

VOL 0096 PAGE 069

UTILITY LINE ON WILLIAMSON COUNTY RIGHT-OF-WAY

TO: Williamson County Unified Road System
1900 Georgetown Inner Loop, Suite B
Georgetown, Texas 78626

DATE: 10-29-97

Formal notice is hereby given that Donah Water S.U.D.
Company proposes to place a Road Box & 2" PVC ENCASED ^{waterline} ~~water~~ IN A 4" PVC
line within the right-of-way of C.R. 156 - .3 mile N of F.M. 971
as follows: (give location, length, general design, etc.)

The line will be constructed and maintained on the road right-of-way as directed by the Williamson County Unified Road System in accordance with governing laws.

Our firm further understands that the County considers proper traffic control measures as those complying with applicable portions of the Texas Manual of Traffic Control Devices required for adoption by the "Transportation Code" (V.C.T.A. CH.251)

The location and description of the proposed line and appurtenances is more fully shown by 2 copies of drawings attached to this notice.

Construction of this line is proposed to begin on or after the 3rd day of November 19 97

APPROVAL

This application is hereby approved subject to the following understandings and restrictions.

It is expressly understood that the said County Commissioners' Court does not imply hereby to grant any right, claim, title or easement in or upon this County Road; and it is further understood that in the future, should Williamson County, for any reason, need to work, improve, relocate, widen, increase, add to, decrease, or in any manner change the structure of this road or right-of-way, this line, if affected, will be moved at the direction of the Williamson County Engineer or County Commissioner. This installation work shall not damage any part of the roadway and adequate provisions shall be made to cause a minimum of inconvenience to traffic and adjacent property owners.

APPROVED BY WILLIAMSON COUNTY COMMISSIONERS' COURT

BY: [Signature]
COUNTY ROAD ADMINISTRATOR

DATE: 11/17/97

Firm: Donah Water S.U.D.

Carl Lidell
Authorized Signature

Carl Lidell
Printed Name

Address: 40 CR 126

Georgetown, Tx.
78626

Phone: 863-2235

Fax: 869-5402

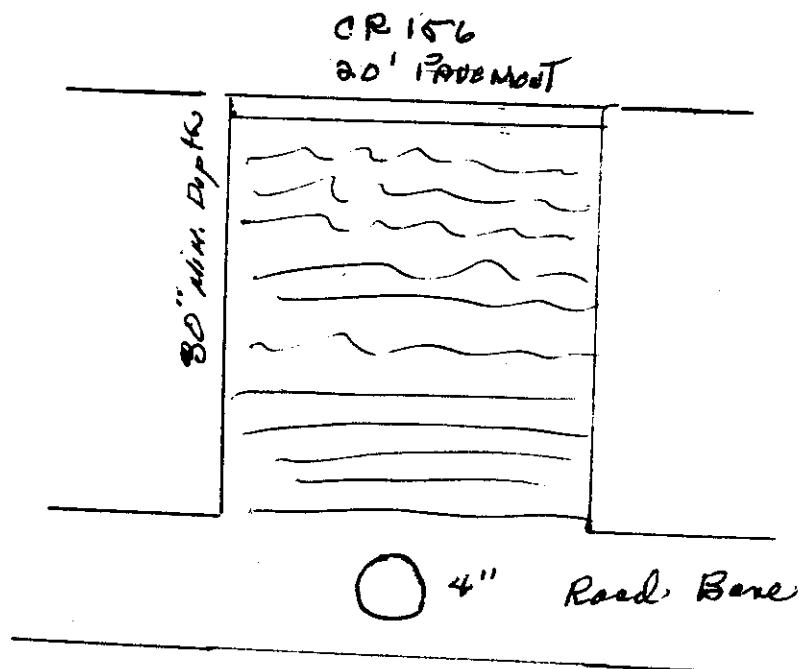
Pd. 4

0053


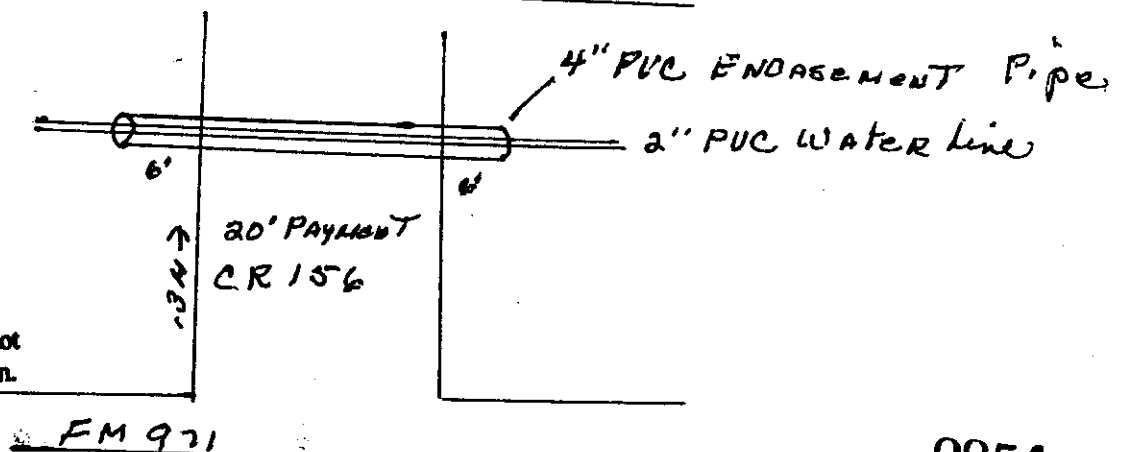
10-31-97
Bore
R.J.

JONAH WATER SPECIAL UTILITY DISTRICT

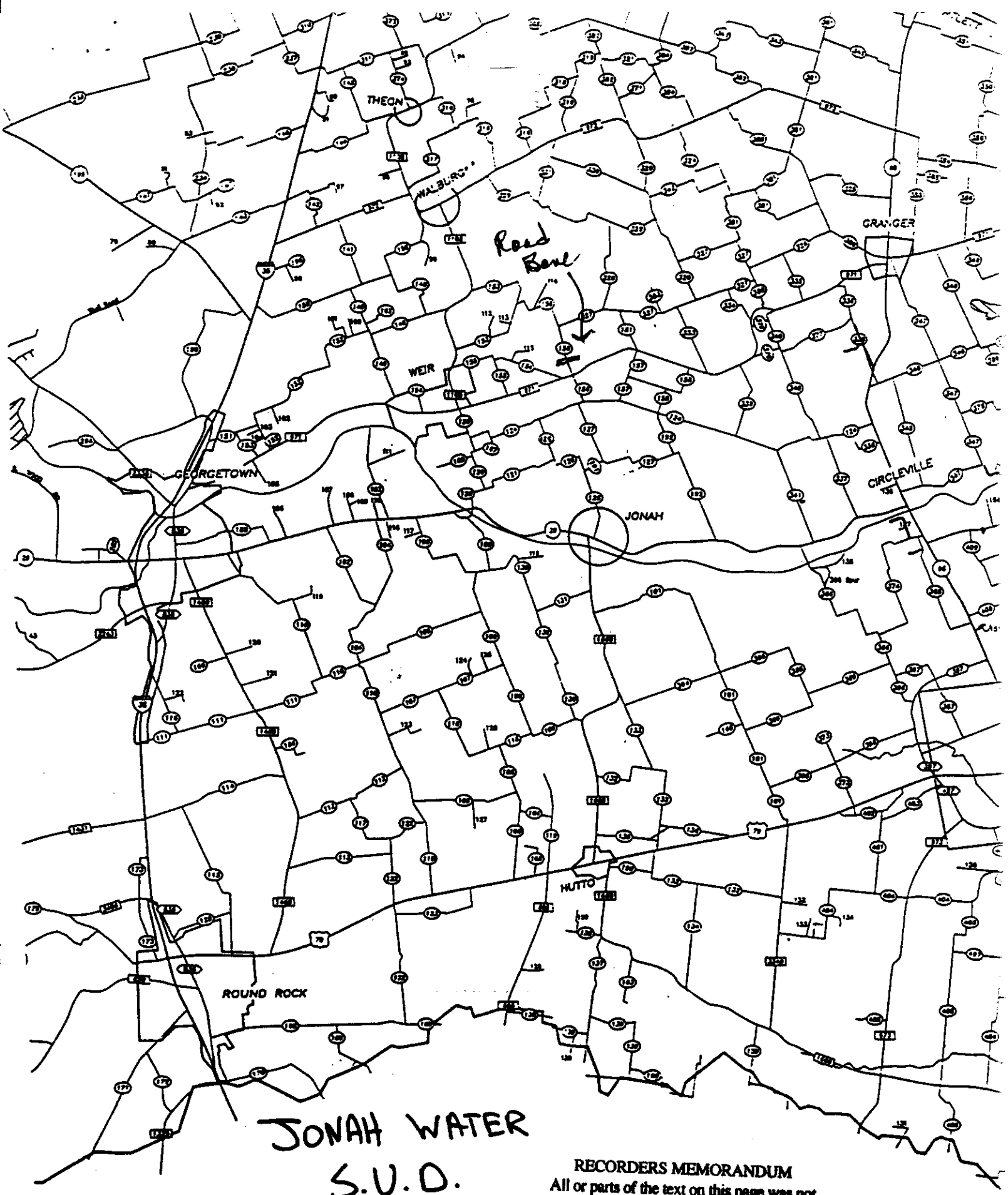
Rt. 1, Box 112-B
Georgetown, Texas 78626
(512) 863-2235



RECORDERS MEMORANDUM
All or parts of the text on this page was not
clearly legible for satisfactory recordation.



0054



JONAH WATER
S.U.D.

RECORDERS MEMORANDUM
All or parts of the text on this page was not
clearly legible for satisfactory recordation.

0055

GREG BERGERON
COUNTY ROAD ADMINISTRATOR



1900 Georgetown Inner Loop, Suite B
Georgetown, Texas 78626
Telephone (512) 930-3330
Fax (512) 930-3335

Williamson County
Unified Road System

UTILITY INSTALLATION REQUEST

DATE: OCTOBER 9, 1997

TO: Williamson County Commissioners' Court
c/o County Engineer, County Road Administrator or County Commissioner

Formal notice is hereby given that SOUTHWESTERN BELL proposes to place
a BURIED CABLE line within the right-of-way of C.R. 101
County Road as follows: ALONG NEW WEST
R.O.W. LINE (WITHIN THREE FEET) WHERE BRIDGE IS BEING REPLACED
OVER LITTLE MUSTANG CREEK.

The location and description of the proposed line and appurtenances is more
fully shown on the drawing attached hereto. The line will be constructed &
maintained on the County right-of-way in accordance with current Williamson
County Specifications as directed by the County Engineer, County Road
Administrator or County Commissioner.

Construction will begin on or after the 30TH day of OCTOBER 1997, and
is estimated to be completed in 14 calendar days.

SUBMITTED BY FIRM: SOUTHWESTERN BELL TELEPHONE COMPANY AUTHORIZED
SIGNATURE: James J. Kellmann TITLE: Mgr. ENGR. DESIGN FIRM ADDRESS: P.O. Box 2590,
925 WASHINGTON, Rm 202, WACO, TX 76702-2590 PHONE # 254-773-8502
CONTRACTOR (IF DIFFERENT FROM FIRM): UNKNOWN
AUTHORIZED SIGNATURE: _____ TITLE: _____
ADDRESS: _____ PHONE # _____

Precinct #: 4

APPROVAL

This application is hereby approved subject to the following understandings and restrictions.

It is expressly understood that the said County Commissioners' Court does not imply hereby
to grant any right, claim, title or easement in or upon this County Road; and it is further
understood that in the future, should Williamson County, for any reason, need to work,
improve, relocate, widen, increase, add to, decrease, or in any manner change the structure
of this road or right-of-way, this line, if affected, will be moved at the direction of the
Williamson County Engineer or County Commissioner. This installation work shall not damage
any part of the roadway and adequate provisions shall be made to cause a minimum of
inconvenience to traffic and adjacent property owners.

APPROVED BY WILLIAMSON COUNTY COMMISSIONERS' COURT

BY: Greg Bergeron
COUNTY ROAD ADMINISTRATOR

DATE: 11/29/97

0056

VOL 0096 PAGE 072

(FRI) 10:10 '97 08:52/ST. 08:20/NO. 3561604579 P 8/10

FROM SWBT 117N 1ST TEMPLE 8177738574

10-28-97


Bore
&
Row

R.J.

TO C.O. AND PLAT #1

ACTION CODE	SUPPLY ACTION CODE	MAJOR MATERIAL DESCRIPTION	ACT CODE	FEET		BORE	TAX DIST	REMOVALS	
				ML	PL			AMOUNT	MORT DATE
1	REMO	ANNT-207R	45R				W0024	54	56

SEE ABOVE LEFT

SPECIAL CIRCUMST N	0215	FORWARDED N	PERMIT REQUIRED Y	
--------------------------	------	-------------	----------------------	---

OPERATING RANGE OF JOB STEPS

LINE 1 TO 2

SPACE TO -

M-FRC 45C

TRANSMISSION ZONE

RZ 28 CZ TAPER CODE 412802

CAUTION HIGH VOLTAGE

KV 7.2 AERIAL Y BURIED

POLE CONTACTS (+) (-) 4

POWER CO. TV ELECTRIC

NOTES:

FROM STA 13+00 TO STA 15+88

BURY CABLE IN

EXCAVATION AREA

ORDER NO. *JD669891*

TOTAL PRINTS 2 PRINT NO.1

NPA/NNX 512-352 PRT:

EXCH: TAYLOR

TAX DIST: WK024

~~CEO LOG: NY 4352~~

ENGR. UK DRAW V

TELEPHONE NO. (254) 773-8502

REC. REF. # 311

MAP	REF.
1	1
2	2
3	3
4	4
5	5
6	6
7	7
8	8
9	9
10	10
11	11
12	12
13	13
14	14
15	15
16	16
17	17
18	18
19	19
20	20
21	21
22	22
23	23
24	24
25	25
26	26
27	27
28	28
29	29
30	30
31	31
32	32
33	33
34	34
35	35
36	36
37	37
38	38
39	39
40	40
41	41
42	42
43	43
44	44
45	45
46	46
47	47
48	48
49	49
50	50
51	51
52	52
53	53
54	54
55	55
56	56
57	57
58	58
59	59
60	60
61	61
62	62
63	63
64	64
65	65
66	66
67	67
68	68
69	69
70	70
71	71
72	72
73	73
74	74
75	75
76	76
77	77
78	78
79	79
80	80
81	81
82	82
83	83
84	84
85	85
86	86
87	87
88	88
89	89
90	90
91	91
92	92
93	93
94	94
95	95
96	96
97	97
98	98
99	99
100	100

SCALE NONE

ISSUE DATE

DATE REV

JOB TITLE: CABLE RELOCATION

AGENDA ITEM # 5

February 3, 1998

Consider granting preliminary plat approval to Taylor Estates, Section One, Phase One and Phase Two.

County Engineer Joe England advised the property is located in the extra territorial jurisdiction of the City of Taylor which approved the plat on December 22, 1997.

Moved: Commissioner Mehevec

Seconded: Judge Doerfler

Motion: To approve preliminary plat approval to Taylor Estates, Section One, Phase One and Phase Two **with the condition** the streets will be lime stabilized and that Noack Water Supply will sign the plat as servicing these homes.

Vote: Motion carried 5 - 0

AGENDA ITEM # 6

February 3, 1998

*

Consider vacating well easement on Lot 21-A in Western Hills Estates Subdivision which now has access to a public water supply.

Moved: Commissioner Hays

Seconded: Commissioner Boatright

Motion: To approve vacation of well easement on Lot 21-A in Western Hills Estates Subdivision which now has access to a public water supply.

Vote: Motion carried 5 - 0

< Clerk copy here >