

Consider noting in minutes any right-of-way work on any county road done by Road & Bridge Unified System.

Moved: Commissioner Boatright

Seconded: Judge Doerfler

Motion: To note the following off right-of-way work on **Don Ray Thomas** property permission to clear brush for sight line on County Road 270 at Norwood;

Burnie Downing permission to remove fence, clear ditch, remove trees, shape ditches and replace the fence in the right-of-way and on adjacent property on County Road 443;

Kennedy Estates permission to build a bypass around a wooden bridge on County Road 435 and note the following utility requests from **Southwestern Bell Telephone** right-of-way on Brighton Bend Lane (Lakeline Oaks);

Key Enterprises, Inc. right-of-way on Bagdad & New Hope (County portion is on the east side of 183);

Central Telephone Company of Texas right-of-way on Fisher Road;

Southern Union Gas road cut on Elkhorn Mountain at Tamayo Drive (Hunters Chase);

Central Telephone Company of Texas aerial to pole on right-of-way on County Road 136.

Vote: Motion carried 5 - 0

< Clerk copy here >

May 12, 1998

UNIFIED ROAD SYSTEM
OFF RIGHT-OF-WAY WORK

1. CR 270 @ Norwood - Permission to clear brush for sight line on the property of Don Ray Thomas.(Pct. 2-DA)
2. CR 443 - Permission to remove fence, clear ditch, remove trees, shape ditches and replace the fence in the ROW and on the adjacent property of Burnie Downing.(Pct. 4-JM)
3. CR 435 - Permission to build a bypass around a wooden bridge(on CR 435) on the Kennedy Estates.(Pct. 4-JM)

WILLIAMSON COUNTY URS
Utility Requests - 05/12/98

Precinct I

Precinct II

- A. SWBT
 - 1. Brighton Bend Lane(Lakeline Oaks) - ROW
- B. Key Enterprises, Inc.
 - 1. Bagdad & New Hope(Co. portion is on the East side of 183) - ROW

Precinct III

- A. Central Telephone Company of Texas
 - 1. Fisher Road - ROW
- B. Southern Union Gas
 - 1. Elkhorn Mountain @ Tamayo Drive(Hunters Chase) - Road Cut

Precinct IV

- A. Central Telephone Co. of Texas
 - 1. CR 136 - Aerial to pole on ROW

noted 5-12-98
John C. Daefler

UTILITY LINE ON WILLIAMSON COUNTY RIGHT-OF-WAY

TO: Williamson County Unified Road System
1900 Georgetown Inner Loop, Suite B
Georgetown, Texas 78626

DATE: 3-20-98

Formal notice is hereby given that Southwestern Bell Telephone Co

Company proposes to place a Buried

line within the right-of-way of Brighton Bend Ln.
as follows: (give location, length, general design, etc.)

Along The North ROW Line Approximately 4' Off
ROW Line To Pits & Pull cable within existing
4" PVC Pipes For Approximately 225'

The line will be constructed and maintained on the road right-of-way as directed by the Williamson County Unified Road System in accordance with governing laws.

Our firm further understands that the County considers proper traffic control measures as those complying with applicable portions of the Texas Manual of Traffic Control Devices required for adoption by the "Transportation Code" (V.C.T.A. CH.251)

The location and description of the proposed line and appurtenances is more fully shown by 3 copies of drawings attached to this notice.

Construction of this line is proposed to begin on or after the 1st day of April 19 98

APPROVAL

This application is hereby approved subject to the following understandings and restrictions.

It is expressly understood that the said County Commissioners' Court does not imply hereby to grant any right, claim, title or easement in or upon this County Road; and it is further understood that in the future, should Williamson County, for any reason, need to work, improve, relocate, widen, increase, add to, decrease, or in any manner change the structure of this road or right-of-way, this line, if affected, will be moved at the direction of the Williamson County Engineer or County Commissioner. This installation work shall not damage any part of the roadway and adequate provisions shall be made to cause a minimum of inconvenience to traffic and adjacent property owners.

APPROVED BY WILLIAMSON COUNTY COMMISSIONERS' COURT

BY: [Signature]
COUNTY ROAD ADMINISTRATOR

DATE: 5/12/98

Firm: Southwestern Bell Telephone Co

Authorized Signature

Gib Hoffmann Jr.

Printed Name

Address: 1616 Guadalupe Rm 406

Austin, Texas 78701

Phone: (512) 870-3443

Fax: (512) 870-3305

Pct. 2
Bond # 22979453
(Pct. 2)
4-14-98

ROW

R.J.

received
4-1-98

VOL 0097 PAGE 850

NOTICE OF PROPOSED INSTALLATION

UTILITY LINE ON WILLIAMSON COUNTY RIGHT-OF-WAY

TO: Williamson County Unified Road System
1900 Georgetown Inner Loop, Suite B
Georgetown, Texas 78626

DATE: 4-30-98

Formal notice is hereby given that Key Enterprises, Inc.Company proposes to place Bagdad - New Hope Water Transmission Lineline within the right-of-way of Bagdad & New Hope
as follows: (give location, length, general design, etc.)

New Hope Street, East Side of Bagdad Road 10' feet off edge of pavement.
7100' feet of 24" Water Line.

The line will be constructed and maintained on the road right-of-way as directed by the Williamson County Unified Road System in accordance with governing laws.

Our firm further understands that the County considers proper traffic control measures as those complying with applicable portions of the Texas Manual of Traffic Control Devices required for adoption by the "Transportation Code" (V.C.T.A. CH.251)

The location and description of the proposed line and appurtenances is more fully shown by 2 copies of drawings attached to this notice.

Construction of this line is proposed to begin on or after the 11th day of May 19 98

APPROVAL

This application is hereby approved subject to the following understandings and restrictions.

It is expressly understood that the said County Commissioners' Court does not imply hereby to grant any right, claim, title or easement in or upon this County Road; and it is further understood that in the future, should Williamson County, for any reason, need to work, improve, relocate, widen, increase, add to, decrease, or in any manner change the structure of this road or right-of-way, this line, if affected, will be moved at the direction of the Williamson County Engineer or County Commissioner. This installation work shall not damage any part of the roadway and adequate provisions shall be made to cause a minimum of inconvenience to traffic and adjacent property owners.

APPROVED BY WILLIAMSON COUNTY COMMISSIONERS' COURT

BY: [Signature]
COUNTY ROAD ADMINISTRATOR

DATE: 5-1-98Firm: Key Enterprises, Inc.

[Signature]
Authorized Signature

H. Scott Colter, P. E.

Printed Name

Address: 12434 FM 2244Austin, TX 78733Phone: (512) 263-1124Fax: (512) 263-0201pt. 25-5-98ROWR.J.

CONTRACTOR'S LIABILITY AGREEMENT

VOL 0097 PAGE 851

I, H. Scott Colter, Contractor for Key Enterprises, Inc.
in Williamson County, Texas do hereby agree to the following schedules and conditions for doing work
within the right-of-way of Bagdad & New Hope which is a public
roadway maintained by Williamson County.

1. I will contact the Williamson County Unified Road System at least 48 hours prior to start of construction.
2. All work in the right-of-way will be done between the hours of 8:30 a.m. and 4:30 p.m. on Monday through Friday only.
3. Cuts will be opened for one-half the roadway only, with flagmen on both sides of the work area, allowing one-way traffic through. This type of operation will be held to a minimum and all advance warning signs and barricades shall be as specified in the Texas Manual on Uniform Traffic Control Devices. These cuts will also be filled and entire roadway opened at night and on weekends.
4. Roadside work in ditches alongside the trenched surface may be left opened at night, only if they can be barricaded solidly between open ditch and traveled roadway leaving a minimum 6' of road shoulder between the pavement edge and the barricades. The barricades must be reflectorized and lighted with warning lights and conform to the requirements of the T.M.U.T.C.D. for nighttime use.
5. Any construction area to be maintained from dusk to dawn shall have Type B High Intensity Steady Burn Warning Lights to delineate the traveled way through and around obstructions in a construction or maintenance area. All warning lights shall be installed to a minimum mounting height of 36" to the bottom of the lense.
6. Construction work and road repair on County right-of-way will be done to Williamson County Standards and to the approval of the Williamson County Unified Road System.
7. I will notify the Williamson County Unified Road System and obtain approval prior to any changes from this agreement if required due to soil conditions or other problems.

5-1-98
DATE

Williamson County Unified Road System
1900 Georgetown Inner Loop, Ste. B
Georgetown, Texas 78626

H. Scott Colter
SIGNED

H. Scott Colter, P.E.

KEY ENTERPRISES, INC.

CONTRACTOR (PRINT NAME)

12434 FM 2244

ADDRESS

AUSTIN, TEXAS 78733

CITY, STATE, ZIP CODE

(512) 263-1124

PHONE

CONTRACTOR'S LIABILITY AGREEMENT

I, Larry Parker, Contractor for Isbell Construction
in Williamson County, Texas do hereby agree to the following schedules and conditions for doing work
within the right-of-way of Fisher Road which is a public
roadway maintained by Williamson County.

1. I will contact the Williamson County Unified Road System at least 48 hours prior to start of construction.
2. All work in the right-of-way will be done between the hours of 8:30 a.m. and 4:30 p.m. on Monday through Friday only.
3. Cuts will be opened for one-half the roadway only, with flagmen on both sides of the work area, allowing one-way traffic through. This type of operation will be held to a minimum and all advance warning signs and barricades shall be as specified in the Texas Manual on Uniform Traffic Control Devices. These cuts will also be filled and entire roadway opened at night and on weekends.
4. Roadside work in ditches alongside the trenched surface may be left opened at night, only if they can be barricaded solidly between open ditch and traveled roadway leaving a minimum 6' of road shoulder between the pavement edge and the barricades. The barricades must be reflectorized and lighted with warning lights and conform to the requirements of the T.M.U.T.C.D. for nighttime use.
5. Any construction area to be maintained from dusk to dawn shall have Type B High Intensity Steady Burn Warning Lights to delineate the traveled way through and around obstructions in a construction or maintenance area. All warning lights shall be installed to a minimum mounting height of 36" to the bottom of the lense.
6. Construction work and road repair on County right-of-way will be done to Williamson County Standards and to the approval of the Williamson County Unified Road System.
7. I will notify the Williamson County Unified Road System and obtain approval prior to any changes from this agreement if required due to soil conditions or other problems.

4/29/98

DATE

Williamson County Unified Road System
1900 Georgetown Inner Loop, Ste. B
Georgetown, Texas 78626


SIGNEDLARRY PARKER
CONTRACTOR (PRINT NAME)PO Box 266
ADDRESSFLORENCE TX 76527
CITY, STATE, ZIP CODE254-293-3603
PHONE



3010 LBJ Freeway, Suite 555 • Dallas, TX 75234

RECORDERS MEMORANDUM

All or parts of the text on this page was not
clearly legible for satisfactory recordation.

VOL 0097 PAGE 853
LICENSE AND PERMIT BOND
(For County, City, Town or Village Only)

Bond No. RSB- 571436

Know All Men By These Presents:

That we Ishell Construction, Inc.
of the city of Florence, State of Texas as Principal,
and the RLI Insurance Company, a corporation duly licensed to do business in the state of Texas, as
Surety, are held and firmly bound unto the Williamson County Unified Road System
(Valid only when a County, City, Town or Village is named as Obligor)
State of Texas, Obligor, in penal sum of two thousand (\$ 2,000.00) DOLLARS.
(Not valid if filled in for more than \$25,000)

lawful money of the United States, to be paid to the said Obligor, for which payment well and truly to be made, we bind ourselves and
our legal representatives, jointly and severally by these presents.

THE CONDITION OF THE ABOVE OBLIGATION IS SUCH, that whereas, the said Principal has been licensed as street cutting contractor by the Obligor.

NOW, THEREFORE, if the said Principal shall faithfully perform the duties and in all things comply with the laws and ordinances,
including all Amendments thereto, pertaining to the license or permit applied for, then this obligation to be void, otherwise to remain
in full force and effect until November 12, 19 98, unless renewed by Continuation Certificate.

This bond may be terminated at any time by the Surety upon sending written notice to the clerk of the Political Subdivision with whom
this bond is filed and to the Principal, addressed to them at their first known address, and at the expiration of thirty-five (35) days from
the mailing of said notice, or as soon thereafter as permitted by applicable law, whichever is later, this bond shall ipso facto terminate
and the Surety shall thereupon be relieved from any liability for any acts or omissions of the Principal subsequent to said date.

Dated this 12th day of November, 19 97.

[Signature]
Principal
(Individual, Partner or Corporate Officer)

Principal
(Additional Partner or Partners)

Countersigned

By [Signature]
Resident Agent

RLI INSURANCE COMPANY

By [Signature]
Jonathan E. Michael, President

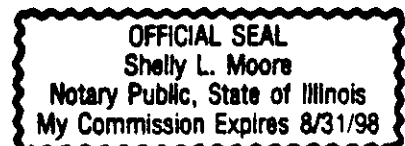
Acknowledgement of Surety
(Corporate Officer)

STATE OF ILLINOIS)
) SS
County of Peoria)

On this _____ day of _____, 19____, before me, the undersigned officer, personally appeared Jonathan E. Michael who
acknowledged himself to be the aforesaid officer of the RLI Insurance Company, a corporation, and that he as such officer, being
authorized so to do, executed the foregoing instrument for the purpose therein contained, by signing the name of the corporation by
himself as such officer.

IN WITNESS WHEREOF, I have hereunto set my hand and official seal.

Complaint Notice: Should any dispute arise about your premiums or about
a claim that you have filed, contact the agent or write to the issuer of this
bond, RLI Insurance Company. If the problem is not resolved, you may also
write the State Board of Insurance, Department C, 1110 San Jacinto, Austin,
Texas 78786. This notice of complaint procedure is for information only and
does not become part or condition of this bond.



[Signature]
Notary Public

NOTICE OF PROPOSED INSTALLATION

VOL 0097 PAGE 854

UTILITY LINE ON WILLIAMSON COUNTY RIGHT-OF-WAY

TO: Williamson County Unified Road System
1900 Georgetown Inner Loop, Suite B
Georgetown, Texas 78626

DATE: April 29, 1998Formal notice is hereby given that Central Telephone Company of TexasCompany proposes to place a buried telephone cable

line within the right-of-way of Fisher Road
as follows: (give location, length, general design, etc.)

3 feet from back of right-of-way on the north side of Fisher, about 3,000 feet east of Hwy. 2338, replace existing cable beginning at the east end of Central Telephone's (Sprint) aerial cable to an existing telephone pedestal 630 feet to the east.

The line will be constructed and maintained on the road right-of-way as directed by the Williamson County Unified Road System in accordance with governing laws.

Our firm further understands that the County considers proper traffic control measures as those complying with applicable portions of the Texas Manual of Traffic Control Devices required for adoption by the "Transportation Code" (V.C.T.A. CH.251)

The location and description of the proposed line and appurtenances is more fully shown by 2 copies of drawings attached to this notice.

Construction of this line is proposed to begin on or after the 15th day May 19 98

APPROVALFirm: Central Telephone Company of Texas

This application is hereby approved subject to the following understandings and restrictions.

Authorized Signature Bob Williams

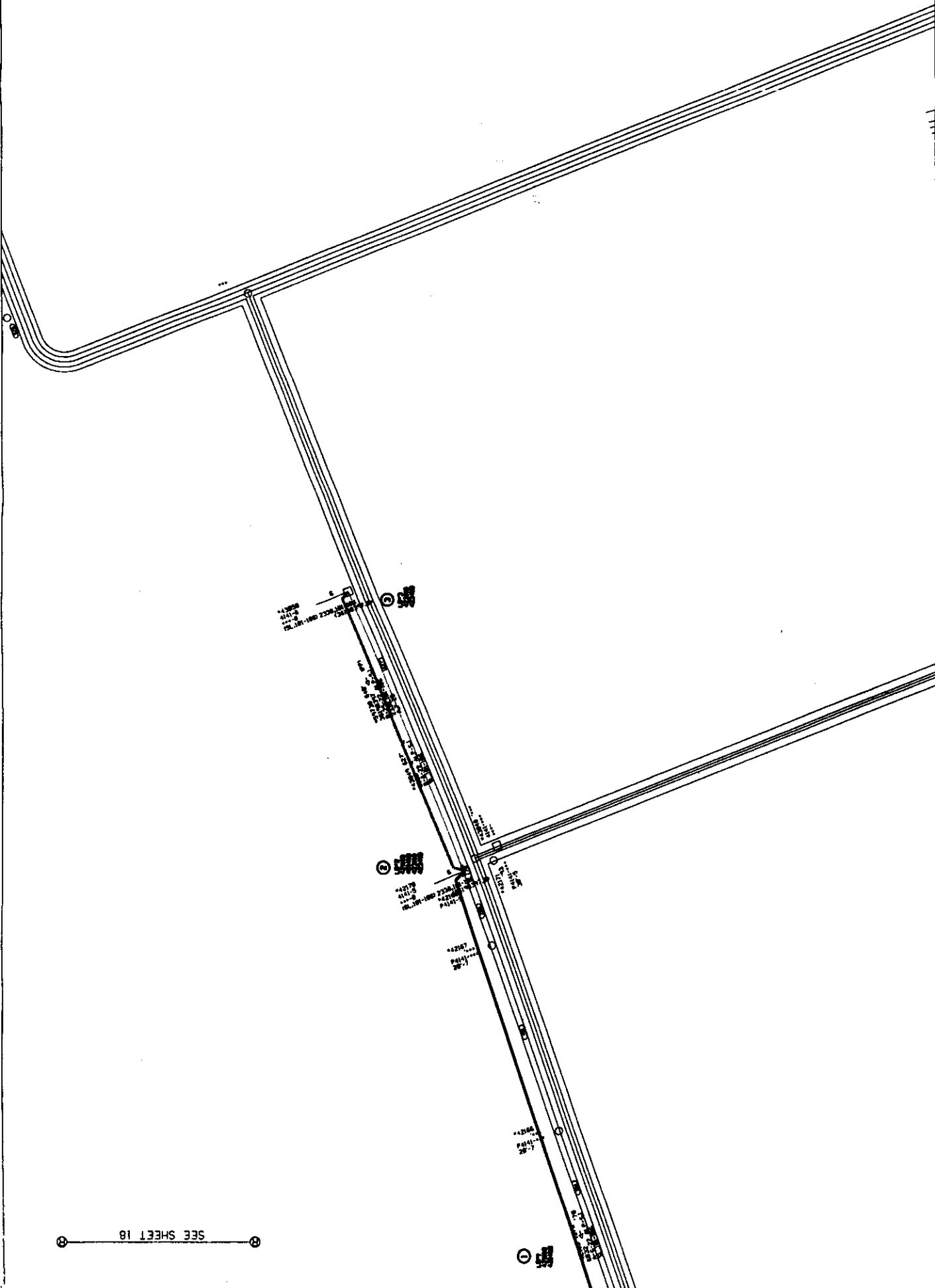
It is expressly understood that the said County Commissioners' Court does not imply hereby to grant any right, claim, title or easement in or upon this County Road; and it is further understood that in the future, should Williamson County, for any reason, need to work, improve, relocate, widen, increase, add to, decrease, or in any manner change the structure of this road or right-of-way, this line, if affected, will be moved at the direction of the Williamson County Engineer or County Commissioner. This installation work shall not damage any part of the roadway and adequate provisions shall be made to cause a minimum of inconvenience to traffic and adjacent property owners.

Printed name Bob WilliamsAddress: 1214 Dogwood Blvd.P. O. Box 1150Killeen, Texas 76540Phone: 254-690-9358Fax: 254-690-9815Pet. 3

APPROVED BY WILLIAMSON COUNTY COMMISSIONERS' COURT

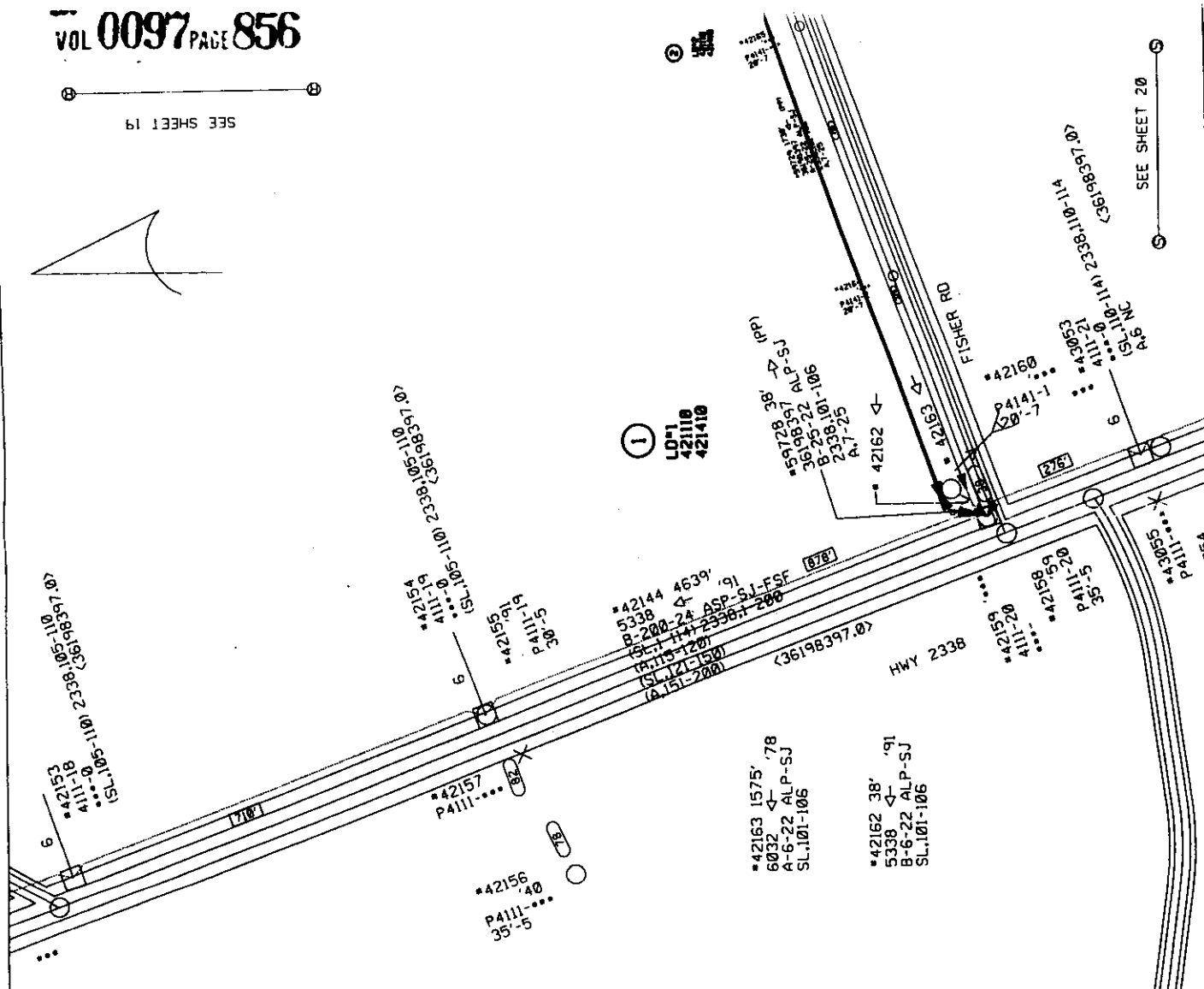
BY: Ray
COUNTY ROAD ADMINISTRATORDATE: 5/6/985-5-98R.O.W.**46**R.I.


received
5-1-98



| | | | | | | |
|--------------------------------------|--|--------------------------------|------|------------------------|------------------|-------------------|
| United Telephone A SPRINT COMPANY | | Title GE-PL AFC CXR RR 2338 | | Exch FLRNTX | State TX | Company Code C |
| | | Engineer RLW4 | T.O. | WORK ORDER 36198397 | Scale 1"=200' | SHEET 19 C |

SEE SHEET 17



| | | | | | | |
|---|-------------------|--|--------------------------------|--|------------------|--------------------|
|  A SPRINT COMPANY | United Telephone | | Title GE-PL AFC CXR RR 2338 | | State TX | Company Code 36 |
| | Engineer R1 W4 | | T.D. T.Z. | | | |
| | | | WORK ORDER 36198397 | | Scale 1"=200' | SHEET 18 OF 55 |

NOTICE OF PROPOSED INSTALLATION

VOL 0097 PAGE 857

UTILITY LINE ON WILLIAMSON COUNTY RIGHT-OF-WAY

TO: Williamson County Unified Road System
1900 Georgetown Inner Loop, Suite B
Georgetown, Texas 78626

DATE: 4-08-98

Formal notice is hereby given that Southern Union Gas

Company proposes to place a street cut for new service

line within the right-of-way of Elkhorn Mountain Trl @ Tamayo Dr
as follows: (give location, length, general design, etc.)

4 x 5 perm. Asphalt cut

The line will be constructed and maintained on the road right-of-way as directed by the Williamson County Unified Road System in accordance with governing laws.

Our firm further understands that the County considers proper traffic control measures as those complying with applicable portions of the Texas Manual of Traffic Control Devices required for adoption by the "Transportation Code" (V.C.T.A. CH.251)

The location and description of the proposed line and appurtenances is more fully shown by 1 copies of drawings attached to this notice.

Construction of this line is proposed to begin on or after the 08 day of April 1998.

APPROVAL

This application is hereby approved subject to the following understandings and restrictions.

It is expressly understood that the said County Commissioners' Court does not imply hereby to grant any right, claim, title or easement in or upon this County Road; and it is further understood that in the future, should Williamson County, for any reason, need to work, improve, relocate, widen, increase, add to, decrease, or in any manner change the structure of this road or right-of-way, this line, if affected, will be moved at the direction of the Williamson County Engineer or County Commissioner. This installation work shall not damage any part of the roadway and adequate provisions shall be made to cause a minimum of inconvenience to traffic and adjacent property owners.

APPROVED BY WILLIAMSON COUNTY COMMISSIONERS' COURT

BY: [Signature]
COUNTY ROAD ADMINISTRATOR

DATE: 5/8/98

Firm: Southern Union Gas - Construction - Main

[Signature]
Authorized Signature

Frank Corpus Jr / C+M Dispatcher
Printed Name

Address: 5613 Avenue F

Austin Tx.

78751

Phone: 512-465-1179

Fax: 512-465-1124

Bond # TX 531607 (H-5)
Pct. 01

49

cut & restore per LS
received
4-28-98

Southern Union Gas

PAYMENT REPAIR ORDER

ORDER NUMBER

VOL 0097 PAGE 858

FORM 756-016 5-76 (7-SUG-0016) (1-87)

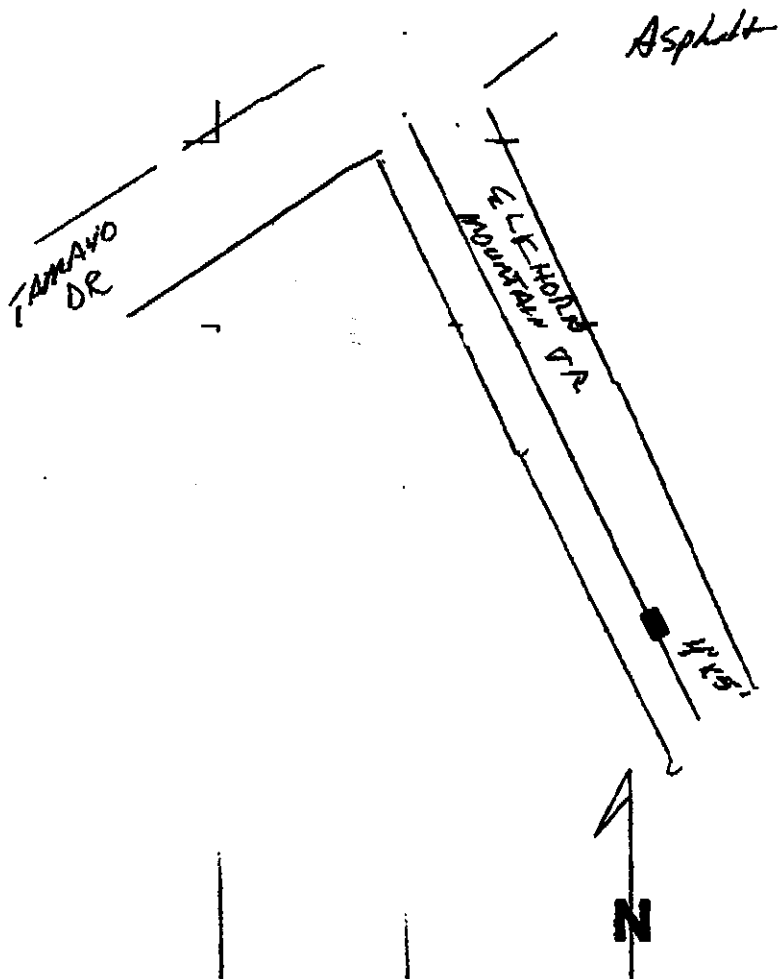
ADDRESS

ELK HORN MOUNTAIN TR (1310 1/2 TAMAYO DR)

LOCATION

| JOB NUMBER | NO. OF OPENINGS | TOTAL SQUARE FEET |
|------------|-----------------|-------------------|
| | L | 20' Sq Ft |

(SKETCH OPENINGS, SHOW MEASUREMENT FROM CORNER)



☐ INSIDE CITY LIMITS

☐ OUTSIDE CITY LIMITS

FOREMAN

HST

DATE

4-8-98

CITY INSPECTOR

DATE

36198222

NOTICE OF PROPOSED INSTALLATION

UTILITY LINE ON WILLIAMSON COUNTY RIGHT-OF-WAY

TO: Williamson County Unified Road System
1900 Georgetown Inner Loop, Suite B
Georgetown, Texas 78626

DATE: May 4, 1998Formal notice is hereby given that Central Telephone Company of TexasCompany proposes to place a telephone pole

line within the right-of-way of CR 136
as follows: (give location, length, general design, etc.)

On the south side of CR 136, east of FM 1660 and in front of the Hutto Elementary School, place a 30 foot pole, one foot from back of right-of-way.

The line will be constructed and maintained on the road right-of-way as directed by the Williamson County Unified Road System in accordance with governing laws.

Our firm further understands that the County considers proper traffic control measures as those complying with applicable portions of the Texas Manual of Traffic Control Devices required for adoption by the "Transportation Code" (V.C.T.A. CH.251)

The location and description of the proposed line and appurtenances is more fully shown by 2 copies of drawings attached to this notice.

Construction of this line is proposed to begin on or after the 1st day of June, 1998.

APPROVALFirm: Central Telephone Company of Texas

This application is hereby approved subject to the following understandings and restrictions.

Authorized Signature Bob Williams

It is expressly understood that the said County Commissioners' Court does not imply hereby to grant any right, claim, title or easement in or upon this County Road; and it is further understood that in the future, should Williamson County, for any reason, need to work, improve, relocate, widen, increase, add to, decrease, or in any manner change the structure of this road or right-of-way, this line, if affected, will be moved at the direction of the Williamson County Engineer or County Commissioner. This installation work shall not damage any part of the roadway and adequate provisions shall be made to cause a minimum of inconvenience to traffic and adjacent property owners.

Printed name Bob Williams

Address:

1214 Dogwood Blvd.P. O. Box 1150Killeen, Texas 76540Phone: 254-690-9358Fax: 254-690-9815

APPROVED BY WILLIAMSON COUNTY COMMISSIONERS' COURT

BY:

Suz Ryan
COUNTY ROAD ADMINISTRATOR

DATE: 5/12/98

Pct. 4
arrival
5-11-98

*Pole on ROW**R.I.**Board # 571436*

received
5-7-98

51

CONTRACTOR'S LIABILITY AGREEMENT

I, Larry Parker, Contractor for Isbell Construction
in Williamson County, Texas do hereby agree to the following schedules and conditions for doing work
within the right-of-way of CR 136 which is a public
roadway maintained by Williamson County.

1. I will contact the Williamson County Unified Road System at least 48 hours prior to start of construction.
2. All work in the right-of-way will be done between the hours of 8:30 a.m. and 4:30 p.m. on Monday through Friday only.
3. Cuts will be opened for one-half the roadway only, with flagmen on both sides of the work area, allowing one-way traffic through. This type of operation will be held to a minimum and all advance warning signs and barricades shall be as specified in the Texas Manual on Uniform Traffic Control Devices. These cuts will also be filled and entire roadway opened at night and on weekends.
4. Roadside work in ditches alongside the trenched surface may be left opened at night, only if they can be barricaded solidly between open ditch and traveled roadway leaving a minimum 6' of road shoulder between the pavement edge and the barricades. The barricades must be reflectorized and lighted with warning lights and conform to the requirements of the T.M.U.T.C.D. for nighttime use.
5. Any construction area to be maintained from dusk to dawn shall have Type B High Intensity Steady Burn Warning Lights to delineate the traveled way through and around obstructions in a construction or maintenance area. All warning lights shall be installed to a minimum mounting height of 36" to the bottom of the lense.
6. Construction work and road repair on County right-of-way will be done to Williamson County Standards and to the approval of the Williamson County Unified Road System.
7. I will notify the Williamson County Unified Road System and obtain approval prior to any changes from this agreement if required due to soil conditions or other problems.

5/4/98

DATE

Williamson County Unified Road System
1900 Georgetown Inner Loop, Ste. B
Georgetown, Texas 78626


SIGNEDLARRY PARKER
CONTRACTOR (PRINT NAME)10Bx 266
ADDRESSFLORANCE TX 76527
CITY, STATE, ZIP CODE254-793-3603
PHONE



3010 LBJ Freeway, Suite 555 • Dallas, TX 75234

RECORDERS MEMORANDUM

All or parts of the text on this page was not clearly legible for satisfactory recordation.

LICENSE AND PERMIT BOND

(For County, City, Town or Village Only)

Bond No. RSB- 571436

VOL 0097 PAGE 861

Know All Men By These Presents:

That we Isbell Construction, Inc.
of the city of Florence, State of Texas as Principal,
and the RLI Insurance Company, a corporation duly licensed to do business in the state of Texas, as
Surety, are held and firmly bound unto the Williamson County Unified Road System
(Valid only when a County, City, Town or Village is named as Obligor)
State of Texas, Obligor, in penal sum of two thousand (\$ 2,000.00) DOLLARS,
(Not valid if filled in for more than \$25,000)
lawful money of the United States, to be paid to the said Obligor, for which payment well and truly to be made, we bind ourselves and
our legal representatives, jointly and severally by these presents.

THE CONDITION OF THE ABOVE OBLIGATION IS SUCH, that whereas, the said Principal has been licensed as street cutting contractor by the Obligor.

NOW, THEREFORE, if the said Principal shall faithfully perform the duties and in all things comply with the laws and ordinances,
including all Amendments thereto, pertaining to the license or permit applied for, then this obligation to be void, otherwise to remain
in full force and effect until November 12, 19 98, unless renewed by Continuation Certificate.

This bond may be terminated at any time by the Surety upon sending written notice to the clerk of the Political Subdivision with whom
this bond is filed and to the Principal, addressed to them at their first known address, and at the expiration of thirty-five (35) days from
the mailing of said notice, or as soon thereafter as permitted by applicable law, whichever is later, this bond shall ipso facto terminate
and the Surety shall thereupon be relieved from any liability for any acts or omissions of the Principal subsequent to said date.

Dated this 12th day of November, 19 97.

[Signature]
Principal
(Individual, Partner or Corporate Officer)

Principal
(Additional Partner or Partners)

Countersigned

By [Signature]
Resident Agent

RLI INSURANCE COMPANY

By [Signature]
Jonathan E. Michael, President

**Acknowledgement of Surety
(Corporate Officer)**

STATE OF ILLINOIS)
) SS
County of Peoria)

On this _____ day of _____, 19____, before me, the undersigned officer, personally appeared Jonathan E. Michael, who
acknowledged himself to be the aforesaid officer of the RLI Insurance Company, a corporation, and that he as such officer, being
authorized so to do, executed the foregoing instrument for the purpose therein contained, by signing the name of the corporation by
himself as such officer.

IN WITNESS WHEREOF, I have hereunto set my hand and official seal.

Complaint Notice: Should any dispute arise about your premiums or about
a claim that you have filed, contact the agent or write to the issuer of this
bond, RLI Insurance Company. If the problem is not resolved, you may also
write the State Board of Insurance, Department C, 1110 San Jacinto, Austin,
Texas 78786. This notice of complaint procedure is for information only and
does not become part or condition of this bond.

OFFICIAL SEAL
Shelly L. Moore
Notary Public, State of Illinois
My Commission Expires 8/31/98

[Signature]
Notary Public

53

RLI 0000-TX 3 05



SEE SHEET 7A

CAUTION CAUTION CAUTION
BURIED GAS PIPELINE. CALL
LONE STAR GAS AT 800-817-8090

#10312
1010-A
36198222 (PP)
SYS Ø/CH Ø
1.876-900
CH,1-192
A,193-215

C-40

```
#10311
36198222 (PP)
1010-B
***-600
IN CH,1-192
A,193-225
OUT 136,1-375
```

*10320 50' 4- (PP)
36198222 B-400-24 ALP-SJ-FSF
1,876-900
136.1-375

421110

SEE SHEET 8

| | | | | |
|----------------------|------|------------|--------|---------------|
| Title | | Each | State | Company Code |
| GE-CABLE CITY RD 136 | | HUTTX | TX | 36 |
| Engineer | T.O. | WORK ORDER | Scale | |
| RLW4 | | 36198222 | 1"=50' | SHEET 7 OF 43 |

SEE SHEET 7

CAUTION CAUTION
BURIED GAS PIPELINE CALL
LONE STAR GAS AT 800-817-8090

ELEMENTARY SCHOOL

*3340
P1010-8

*10325
36198222 (PP)
P1010-5
30'-5
LD#1
41110
42110

*3341
P1010-9
6
*3360
1010-9
***-0
1,870-875

*10314 935'
12516
A-100-24 ALP-SJ-F-SF
1,801-900 136.1-100
<36198222.0>

*10322 1625'
36198222
A-200-24 ALP-SJ-F-SF
136.101-300

*10314 935'
12516
A-100-24 ALP-SJ-F-SF
1,801-900 136.1-100
<36198222.0>

SEE SHEET 9

*3346
P1010-11

LD#2
42110

| | | | | | | | | | | | |
|--------------------------------------|--|------------------------------|--|---------------|--|------------------------|--|--------------------|--|---------------|--|
| United Telephone A SPRINT COMPANY | | Title GE-CABLE CTY RD 136 | | Exch HUTTX | | State TX | | Company Code 36 | | | |
| Engineer RLW4 | | T.O. | | T.Z. | | WORK ORDER 36198222 | | Scale 1"=50' | | SHEET 8 OF 43 | |

AGENDA ITEM # 5

May 12, 1998

*

Hear presentation from Motorola pertaining to new site in Williamson County.

Representatives from Motorola including Mark Smith and Don Altwein addressed the court with a project overview of the new Motorola expansion site in Williamson County.

Also present were Laurie Lemon, Pam Favor, Dan Scott, Dan Altwein and Faison-Stone, Incorporated representative Tim Hendricks.

No action taken on this agenda item.

< Clerk copy here >