

AGENDA ITEM # 7April 14, 1998

\*

Consider noting in minutes any off right-of-way work on any county road done by Road and Bridge Unified System.

Moved: Judge Doerfler

Seconded: Commissioner Boatright

Motion: To note off right-of-way on the properties of:

Bernie Downing, Melvin Poldrack, Johnson Farms and Edwin Almquist for building a by-pass for a box culvert and;

General Telephone Company for right-of-way on County Road 152 and bore and right-of-way on County Road 327;

Southwestern Bell Telephone for bore pit for emergency repair at 12715 Copper Creek Drive in Forest North Subdivision.

Vote: Motion carried 4 - 0

< Clerk copy here >

April 14, 1998

UNIFIED ROAD SYSTEM  
OFF RIGHT-OF-WAY WORK

1. CR 466 - Building a by-pass for a box culvert on the property of Bernie Downing, Melvin Poldrack, Johnson Farms and Edwin Almquist.(Pct. 4-EM)
2. CR 369 - Off ROW work on the property of Willie Raesz.(Pct. 4 - EM)
3. CR 101 - Off ROW work on Rummell property 5109 Cr 101 to place a dry hydrant.(Pct. 4-JM)

**WILLIAMSON COUNTY URS**  
Utility Requests - 04/14/98

**Precinct I**

**A. SWBT**

1. 12715 Copper Creek Drive(Forest North Sub.) - Bore pit for emergency repair. (See Volume 98, pages 868, 869 & 870)

**Precinct II**

**Precinct III**

**A. GTE**

1. CR 152 - ROW

**Precinct IV**

**A. GTE**

1. CR 327 - Bore & ROW  
(See Volume 98, pages 865, 866 & 867)

*noted 4-14-98*  
*John C. Daefler*

## NOTICE OF PROPOSED INSTALLATION

## UTILITY LINE ON WILLIAMSON COUNTY RIGHT-OF-WAY

TO: Williamson County Unified Road System  
1900 Georgetown Inner Loop, Suite B  
Georgetown, Texas 78626

DATE: 2 APRIL 98Formal notice is hereby given that GTECompany proposes to place a CHANGE OUT OLD POLESline within the right-of-way of CR 152  
as follows: (give location, length, general design, etc.)

BEGINNING AT P56 POLES 57, 58, 59, 60, 61, 62  
AND P63 TO BE REPLACED FROM 2' FROM FENCE  
LINE TO 4 FT.

The line will be constructed and maintained on the road right-of-way as directed by the Williamson County Unified Road System in accordance with governing laws.

Our firm further understands that the County considers proper traffic control measures as those complying with applicable portions of the Texas Manual of Traffic Control Devices required for adoption by the "Transportation Code" (V.C.T.A. CH.251)

The location and description of the proposed line and appurtenances is more fully shown by \_\_\_\_\_ copies of drawings attached to this notice.

Construction of this line is proposed to begin on or after the \_\_\_\_\_ day of \_\_\_\_\_ 19\_\_\_\_.

APPROVALFirm: GTE

This application is hereby approved subject to the following understandings and restrictions.

Authorized Signature

JIMMIE VACLAVIK

Printed Name

Address: 1700 N. AUSTIN AVE.GEORGETOWN, TEXAS 78626Phone: 512-869-2234Fax: 512-869-2291

It is expressly understood that the said County Commissioners' Court does not imply hereby to grant any right, claim, title or easement in or upon this County Road; and it is further understood that in the future, should Williamson County, for any reason, need to work, improve, relocate, widen, increase, add to, decrease, or in any manner change the structure of this road or right-of-way, this line, if affected, will be moved at the direction of the Williamson County Engineer or County Commissioner. This installation work shall not damage any part of the roadway and adequate provisions shall be made to cause a minimum of inconvenience to traffic and adjacent property owners.

APPROVED BY WILLIAMSON COUNTY COMMISSIONERS' COURT

BY: [Signature]  
COUNTY ROAD ADMINISTRATORDATE: 4/9/98Pct. 34-8-98ROWP.J.

FENCE LINE

EXISTING POLES 2FT



NEW POLES 4FT



CR 152

ALL POLES ARE 25FT.

RECORDERS MEMORANDUM  
All or parts of the text on this page was not  
clearly legible for satisfactory recordation.

W.O. 9P812GR \*2  
PERMIT TO PLACE POLES  
FOR MORE INFO CONTACT  
Anthony 869-2290

NOTICE OF PROPOSED INSTALLATION

VOL 0097 PAGE 251

UTILITY LINE ON WILLIAMSON COUNTY RIGHT-OF-WAY

TO: Williamson County Unified Road System  
1900 Georgetown Inner Loop, Suite B  
Georgetown, Texas 78626

DATE: 3-24-98

Formal notice is hereby given that SOUTHWESTERN BELL TELEPHONE CO  
Company proposes to place a BURIED CABLE  
line within the right-of-way of CR 213  
as follows: (give location, length, general design, etc.)

The line will be constructed and maintained on the road right-of-way as directed by the Williamson County Unified Road System in accordance with governing laws.

Our firm further understands that the County considers proper traffic control measures as those complying with applicable portions of the Texas Manual of Traffic Control Devices required for adoption by the "Transportation Code" (V.C.T.A. CH.251)

The location and description of the proposed line and appurtenances is more fully shown by ONE copies of drawings attached to this notice.

Construction of this line is proposed to begin on or after the 24th day of MARCH 19 98.

APPROVAL

This application is hereby approved subject to the following understandings and restrictions.

It is expressly understood that the said County Commissioners' Court does not imply hereby to grant any right, claim, title or easement in or upon this County Road; and it is further understood that in the future, should Williamson County, for any reason, need to work, improve, relocate, widen, increase, add to, decrease, or in any manner change the structure of this road or right-of-way, this line, if affected, will be moved at the direction of the Williamson County Engineer or County Commissioner. This installation work shall not damage any part of the roadway and adequate provisions shall be made to cause a minimum of inconvenience to traffic and adjacent property owners.

APPROVED BY WILLIAMSON COUNTY COMMISSIONERS' COURT

BY: [Signature]  
COUNTY ROAD ADMINISTRATOR

DATE: 4/7/97

Firm: SOUTHWESTERN BELL TELEPHONE CO

By: JOE PECHARAK  
(Print Name)

Title: MGR ENG DESIGN

Address: 1616 GUADALUPE RM 406  
AUSTIN TX 78701

Phone: 512-870-5217 27

Fax: 512-870-3305

Pd 2  
Bond # 22979453  
ROW

800 per LT 3-27-98

**received**  
3-27-98

VOL 0097 PAGE 252

CONTRACTOR'S LIABILITY AGREEMENT

I, Pedro S.S. Semiz Contractor for S.W. Bell Telephone  
 in Williamson County, Texas do hereby agree to the following schedules and conditions for doing work  
 within the right-of-way of CR 213 which is a public  
 roadway maintained by Williamson County.

1. I will contact the Williamson County Unified Road System at least 48 hours prior to start of construction.
2. All work in the right-of-way will be done between the hours of 8:30 a.m. and 4:30 p.m. on Monday through Friday only.
3. Cuts will be opened for one-half the roadway only, with flagmen on both sides of the work area, allowing one-way traffic through. This type of operation will be held to a minimum and all advance warning signs and barricades shall be as specified in the Texas Manual on Uniform Traffic Control Devices. These cuts will also be filled and entire roadway opened at night and on weekends.
4. Roadside work in ditches alongside the trenched surface may be left opened at night, only if they can be barricaded solidly between open ditch and traveled roadway leaving a minimum 6' of road shoulder between the pavement edge and the barricades. The barricades must be reflectorized and lighted with warning lights and conform to the requirements of the T.M.U.T.C.D. for nighttime use.
5. Any construction area to be maintained from dusk to dawn shall have Type B High Intensity Steady Burn Warning Lights to delineate the traveled way through and around obstructions in a construction or maintenance area. All warning lights shall be installed to a minimum mounting height of 36" to the bottom of the lense.
6. Construction work and road repair on County right-of-way will be done to Williamson County Standards and to the approval of the Williamson County Unified Road System.
7. I will notify the Williamson County Unified Road System and obtain approval prior to any changes from this agreement if required due to soil conditions or other problems.

03-30-98  
 DATE

Williamson County Unified Road System  
 1900 Georgetown Inner Loop, Ste. B  
 Georgetown, Texas 78626

Rosa E. Santer  
 SIGNED

Pedro S.S. SERVICES  
 CONTRACTOR (PRINT NAME)






2415 WEST 10<sup>th</sup> ST  
 ADDRESS

AUSTIN, TX 78703  
 CITY, STATE, ZIP CODE

(512) 476-7342  
 PHONE

CO	LOAD
COUNT	P 0
13WH, 7-17	8 0

ALL 26 CA AREA  
MAX. B.T. = 4.47155

SPECIAL CHARGES N		2203		FORWARDED N			
PERMIT REQUIRED Y		OPERATING RANGE OF JOB STEPS		LINE  TO  SPACE  TO 		NORTH ARROW	
UNRC 45C		TRANSMISSION ZONE		H2 IS C2 - TAPER CODE 210102			
CAUTION HIGH VOLTAGE		IV 7-2. AERIAL Y		BLURBD			
POLE CONTACTS (4)		(-)					
PAR CD		PEC					
NOTES							
D655763 RATZ							
ORDER NO. 4525011							
TOT PRINTS 3		PART NO. 3		C.O. LIBERTY HILL 77B			
EXX. LIBERTY HILL							
TXD DST. WLE-017							
GEO LOC. X4 47118							
ENGR. JP		DRAWN Y					
TELEPHONE NO. 512-870-5217							
REC. REF. 27C 213							
LWP REF.							
SCALE							
DATE INT.							
DATE REV.							
JOB TIME							

**AGENDA ITEM # 8**

**April 14, 1998**

Consider authorizing advertising and setting date for public hearing on Resubdivision of Durham Park, Section Three, Lot 1, Block P.

Moved: Commissioner Boatright

Seconded: Judge Doerfler

Motion: To authorize advertising 10 a.m. on May 12, 1998, for public hearing on Resubdivision of Lot 1, Block P, Durham Park, Section Three.

Vote: Motion carried 4 - 0

**AGENDA ITEM # 9**

**April 14, 1998**

Consider granting preliminary plat approval to Quarter Acres Subdivision.

Moved: Commissioner Boatright

Seconded: Judge Doerfler

Motion: To grant preliminary plat approval to Quarter Acres Subdivision.

Vote: Motion carried 4 - 0

**AGENDA ITEM # 10**

**April 14, 1998**

Consider accepting Vista Oaks Phase 2-A, Phase 2 for county road maintenance.

Moved: Judge Doerfler

Seconded: Commissioner Boatright

Motion: To accept Vista Oaks, Section 2A, Phase 2 for county road maintenance.

Vote: Motion carried 4 - 0

< Clerk copy here >

**LUTHER W. TOUNGATE  
ROAD INSPECTOR**



**Williamson County  
Unified Road System**

1900 Georgetown Inner Loop  
Georgetown, Texas 78626  
Telephone (512) 930-3330  
Fax (512) 930-3335

February 11, 1998

Karl Seydler  
Huffcutt & Associates  
3305 Steck Avenue  
Suite 305  
Austin, Texas 78757

**30**

Re: Vista Oaks Section 2A, Phase 2 and Vista Oaks Section 2B

I have inspected the Sub-grade, Flex Base & HMAC pavement, and signage of this subdivision. All road work for Vista Oaks Section 2A, Phase 2 and Vista Oaks Section 2B have met the requirements of Williamson County Road Specifications for road maintenance acceptance.

*Luther W. Tountate*

Luther W. Tountate  
Williamson County Road Inspector