

Consider noting in minutes any right-of-way work on any county road done by Road & Bridge Unified System.

Moved: Judge Doerfler

Seconded: Commissioner Boatright

Motion: To approve the following utility requests from **City of Georgetown** road cut to install 24 inch water line on D. B. Wood Road;

Chisholm Trail S.U.D. bore on County Road 268 and bore (same location/permit as Pct. 2) on County Road 268;

Comceil, Inc. bore and right-of-way to place fiber optic phone line on County Road 100;

GTE right-of-way on County Road 380;

Lone Star Gas road cut on Vista Isle Drive (Vista Oaks);

Manville Water Supply Corp. bore on County Road 454E and

Southwestern Bell Telephone road cut on Hillside Drive at Split Rock.

Vote: Motion carried 5 - 0

< Clerk copy here >

WILLIAMSON COUNTY URS
Utility Requests - 02/10/98

Precinct I

Precinct II

- A. Chisholm Trail S.U.D.
 - 1. CR 268 - Bore

Precinct III

- A. City of Georgetown
 - 1. D. B. Wood Rd. - Road cut to install 24" water line
- B. SWBT
 - 1. Hillside Dr. at Split Rock - Road cut
- C. Lone Star Gas
 - 1. Vista Isle Drive(Vista Oaks) - Road cut
- D. Chisholm Trail S.U.D.
 - 1. CR 268 - Bore(same location/permit as above for Pct. 2)

Precinct IV

- A. GTE
 - 1. CR 380 - ROW
- B. Comcell, Inc.
 - 1. CR 100 - Bore & ROW to place fiber optic phone line
- C. Manville Water Supply Corp.
 - 1. CR 454E - Bore

*noted 2-10-98
John C. Daugherty*

NOTICE OF PROPOSED INSTALLATION

UTILITY LINE ON WILLIAMSON COUNTY RIGHT-OF-WAY

TO: Williamson County Unified Road System
1900 Georgetown Inner Loop, Suite 8
Georgetown, Texas 78626

DATE: JAN. 21, 1998

Formal notice is hereby given that CITY OF GEORGETOWN

Company proposes to place a 24" WATERLINE

line within the right-of-way of D.B. WOOD RD.
as follows: (give location, length, general design, etc.)

A 24" WATERLINE STARTING @ ± 1 MILE NORTH OF HWY 29 W.
ON THE EAST SIDE OF D.B. WOOD RD. FOR 5.100 L.F.
THERE WILL BE TWO 12" STUB-OUTS CROSSING D.B. WOOD
RD. @ STA 15+71 & STA 51+00.

The line will be constructed and maintained on the road right-of-way as directed by the Williamson County Unified Road System in accordance with governing laws.

Our firm further understands that the County considers proper traffic control measures as those complying with applicable portions of the Texas Manual of Traffic Control Devices required for adoption by the "Transportation Code" (V.C.T.A. CH.251)

The location and description of the proposed line and appurtenances is more fully shown by 2 copies of drawings attached to this notice.

Construction of this line is proposed to begin on or after the 21ST day of JAN. 1998.

APPROVAL

This application is hereby approved subject to the following understandings and restrictions.

It is expressly understood that the said County Commissioners' Court does not imply hereby to grant any right, claim, title or easement in or upon this County Road; and it is further understood that in the future, should Williamson County, for any reason, need to work, improve, relocate, widen, increase, add to, decrease, or in any manner change the structure of this road or right-of-way, this line, if affected, will be moved at the direction of the Williamson County Engineer or County Commissioner. Fax:

This installation work shall not damage any part of the roadway and adequate provisions shall be made to cause a minimum of inconvenience to traffic and adjacent property owners.

APPROVED BY WILLIAMSON COUNTY COMMISSIONERS' COURT

BY: Sue Perzeman
COUNTY ROAD ADMINISTRATOR

DATE: 2/3/98

Firm: CITY OF GEORGETOWN

Don M. Rundell
Authorized Signature

DON RUNDELL, ENGINEER
Printed Name

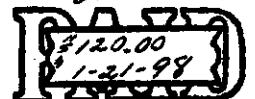
Address: 1101 No. COLLEGE ST.

GEORGETOWN, TX 78626

Phone: 930-3555

Pct. 3
1-22-98 57
cut & restore & ROW

R.J. receipt # 3417
ch. # 2996




CONTRACTOR'S LIABILITY AGREEMENT

I, McLEAN CONST, INC., Contractor for City of Georgetown
in Williamson County, Texas do hereby agree to the following schedules and conditions for doing work
within the right-of-way of D.B. WOOD which is a public
roadway maintained by Williamson County.

1. I will contact the Williamson County Unified Road System at least 48 hours prior to start of construction.
2. All work in the right-of-way will be done between the hours of 8:30 a.m. and 4:30 p.m. on Monday through Friday only.
3. Cuts will be opened for one-half the roadway only, with flagmen on both sides of the work area, allowing one-way traffic through. This type of operation will be held to a minimum and all advance warning signs and barricades shall be as specified in the Texas Manual on Uniform Traffic Control Devices. These cuts will also be filled and entire roadway opened at night and on weekends.
4. Roadside work in ditches alongside the trenched surface may be left opened at night, only if they can be barricaded solidly between open ditch and traveled roadway leaving a minimum 6' of road shoulder between the pavement edge and the barricades. The barricades must be reflectorized and lighted with warning lights and conform to the requirements of the T.M.U.T.C.D. for nighttime use.
5. Any construction area to be maintained from dusk to dawn shall have Type B High Intensity Steady Burn Warning Lights to delineate the traveled way through and around obstructions in a construction or maintenance area. All warning lights shall be installed to a minimum mounting height of 36" to the bottom of the lense.
6. Construction work and road repair on County right-of-way will be done to Williamson County Standards and to the approval of the Williamson County Unified Road System.
7. I will notify the Williamson County Unified Road System and obtain approval prior to any changes from this agreement if required due to soil conditions or other problems.

1-16-98
DATE

Williamson County Unified Road System
1900 Georgetown Inner Loop, Ste. B
Georgetown, Texas 78626

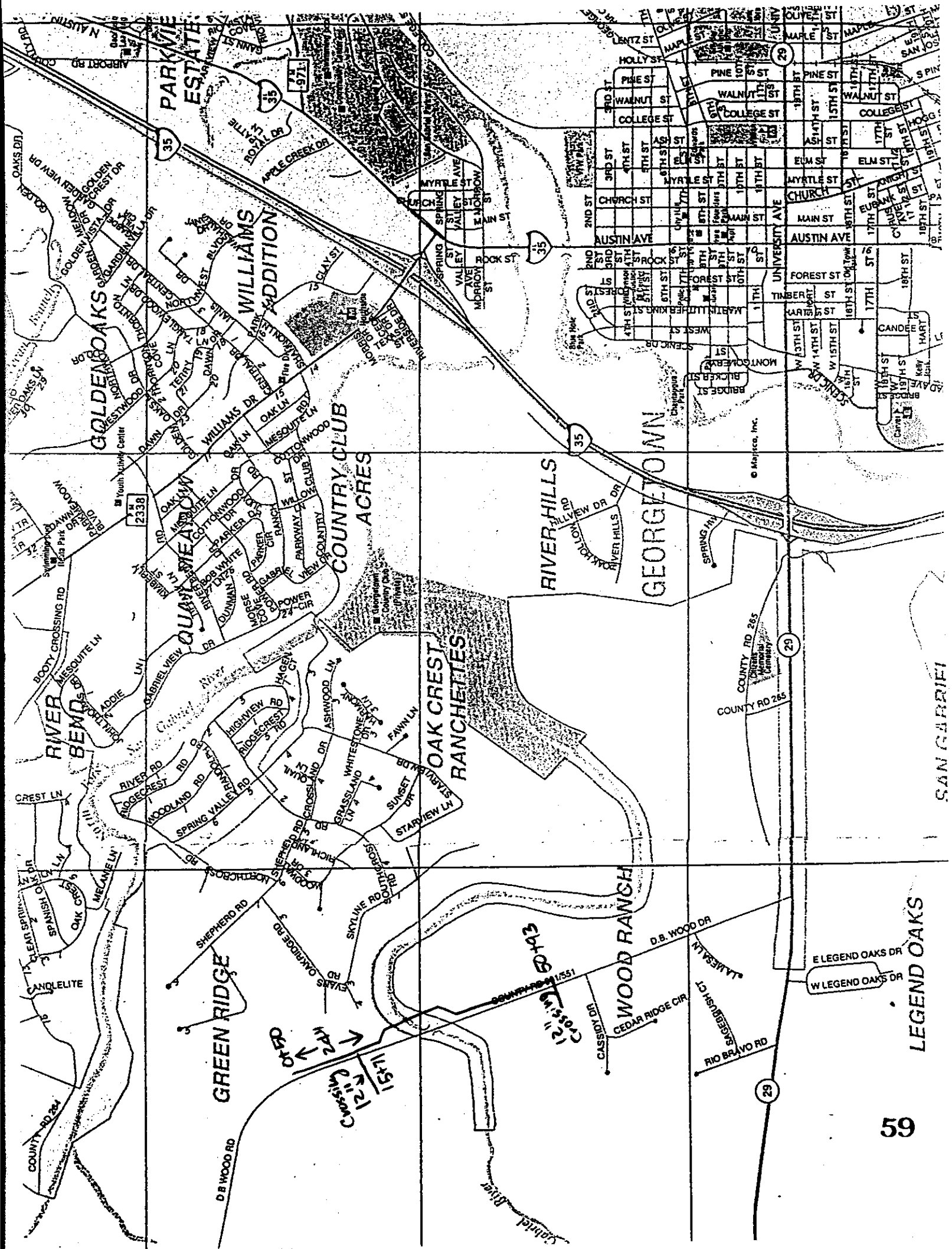

SIGNED MC LEAN CONSTRUCTION

BRUCE FLANIGAN
CONTRACTOR (PRINT NAME)

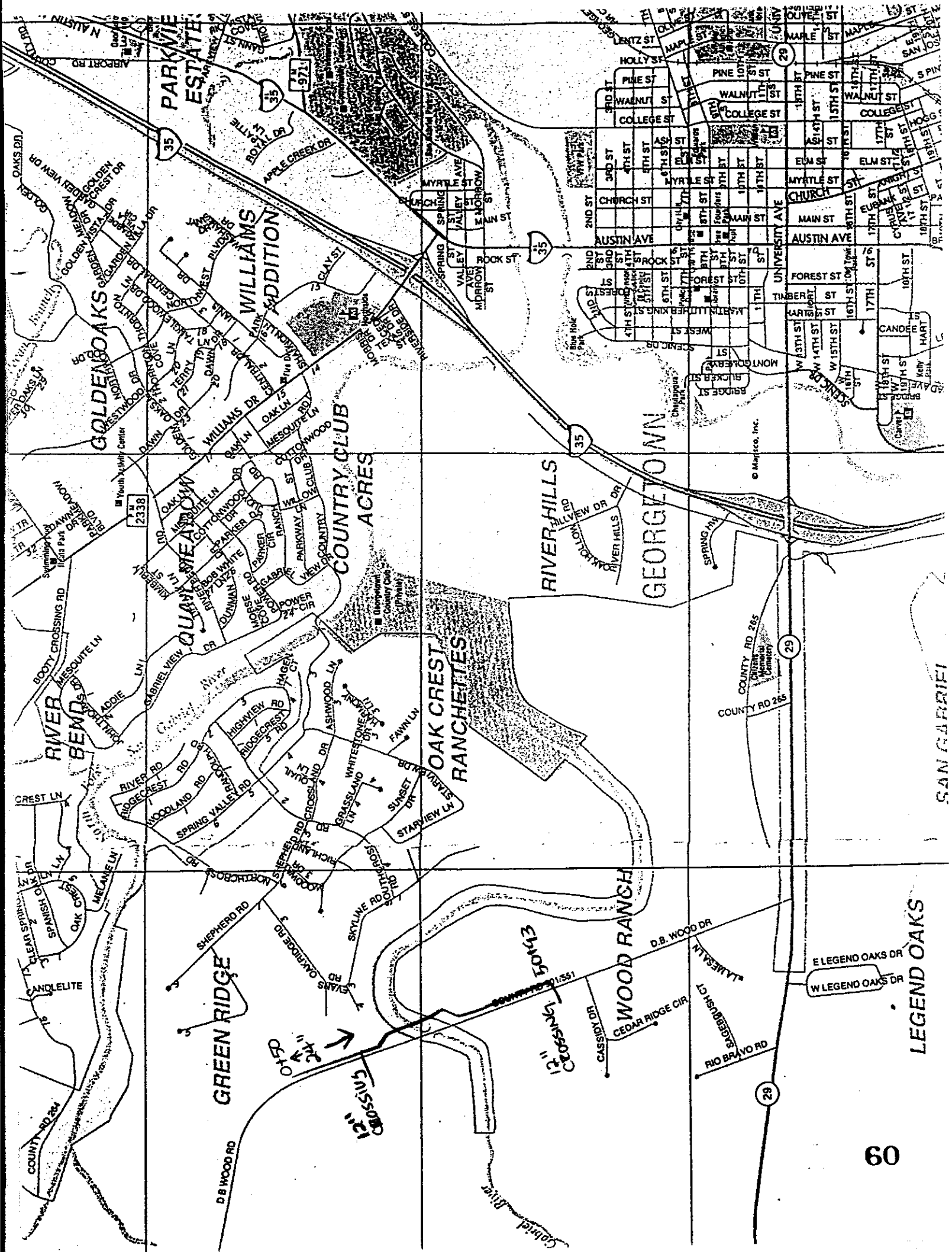
P.O. Box 10759
ADDRESS

KILLEEN, TX 76542
CITY, STATE, ZIP CODE

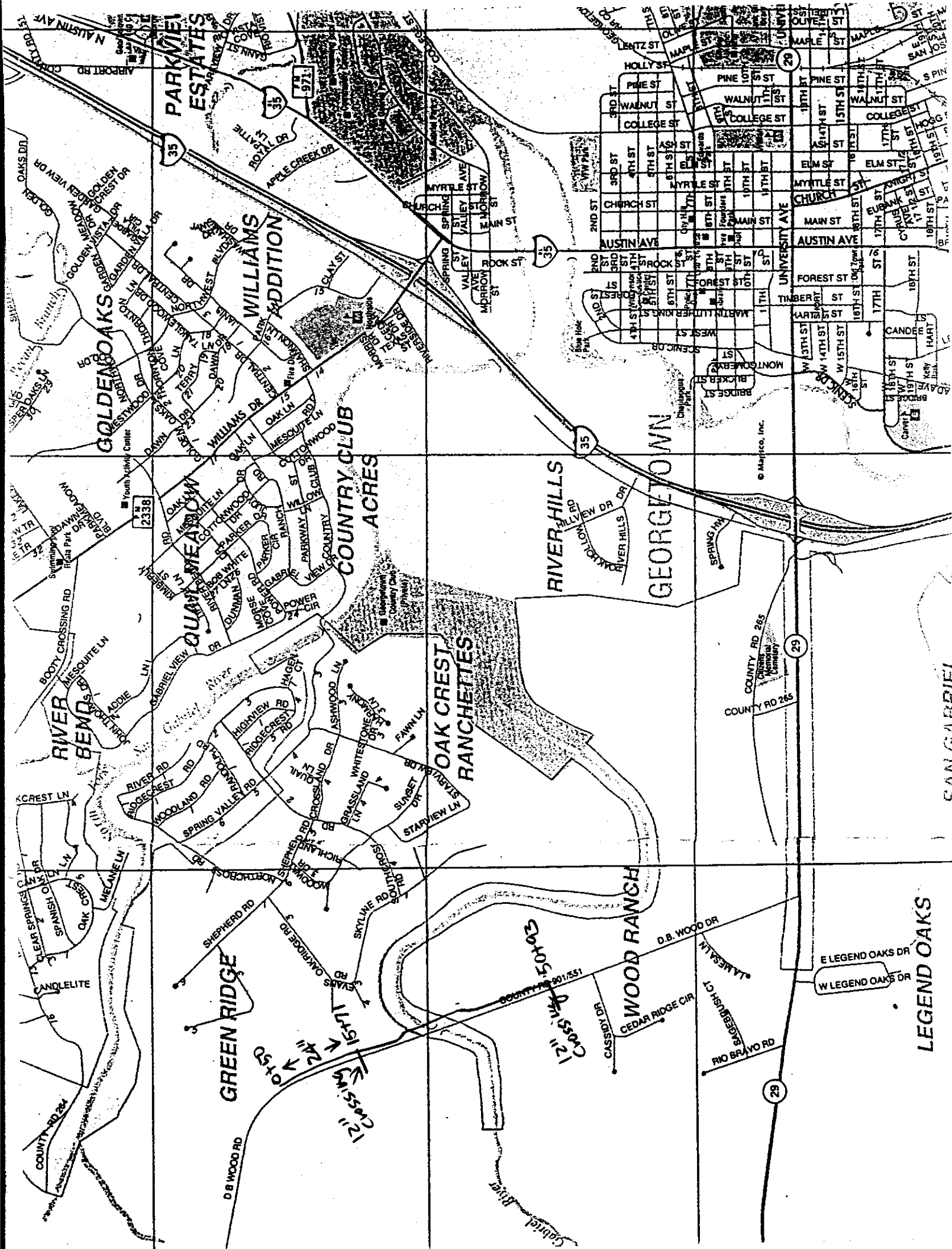
1-800-874-9486
PHONE



RECORDERS MEMORANDUM
All or parts of the text on this page was not
clearly legible for satisfactory recordation.



RECORDERS MEMORANDUM
 All or parts of the text on this page was not
 clearly legible for satisfactory recordation.



RECORDERS MEMORANDUM
 All or parts of the text on this page was not
 clearly legible for satisfactory recordation.

NOTICE OF PROPOSED INSTALLATION
UTILITY LINE ON WILLIAMSON COUNTY RIGHT-OF-WAY

TO: Williamson County Unified Road System
1900 Georgetown Inner Loop, Suite B
Georgetown, Texas 78626

DATE: 2-4-98

Formal notice is hereby given that CHISHOLM TRAIL SPECIAL UTILITY DISTRICT

Company proposes to place a 3" waterline in a 4" casing

line within the right-of-way of County Road 268
as follows: (give location, length, general design, etc.)

The existing waterline is on the East side of the road and it is 20' from the pavement. The existing waterline is 3' deep. The width of the pavement is 17'7" and the bore will be at least 3' deep.

We are requesting a verbal okay to bore this road the week of February 9th.

The line will be constructed and maintained on the road right-of-way as directed by the Williamson County Unified Road System in accordance with governing laws.

Our firm further understands that the County considers proper traffic control measures as those complying with applicable portions of the Texas Manual of Traffic Control Devices required for adoption by the "Transportation Code" (V.C.T.A. CH.251)

The location and description of the proposed line and appurtenances is more fully shown by 2 copies of drawings attached to this notice.

Construction of this line is proposed to begin on or after the 9 day of February 1998.

APPROVAL

This application is hereby approved subject to the following understandings and restrictions.

It is expressly understood that the said County Commissioners' Court does not imply hereby to grant any right, claim, title or easement in or upon this County Road; and it is further understood that in the future, should Williamson County, for any reason, need to work, improve, relocate, widen, increase, add to, decrease, or in any manner change the structure of this road or right-of-way, this line, if affected, will be moved at the direction of the Williamson County Engineer or County Commissioner. This installation work shall not damage any part of the roadway and adequate provisions shall be made to cause a minimum of inconvenience to traffic and adjacent property owners.

APPROVED BY WILLIAMSON COUNTY COMMISSIONERS' COURT

BY: Ray Bergers
COUNTY ROAD ADMINISTRATOR

DATE: 2/10/98

Firm: Chisholm Trail S.U.D.

Earl Gandy
Authorized Signature

Earl Gandy
Printed Name

Address: P O Box 249

Florence, Tx 76527

Phone: 254/793-3103

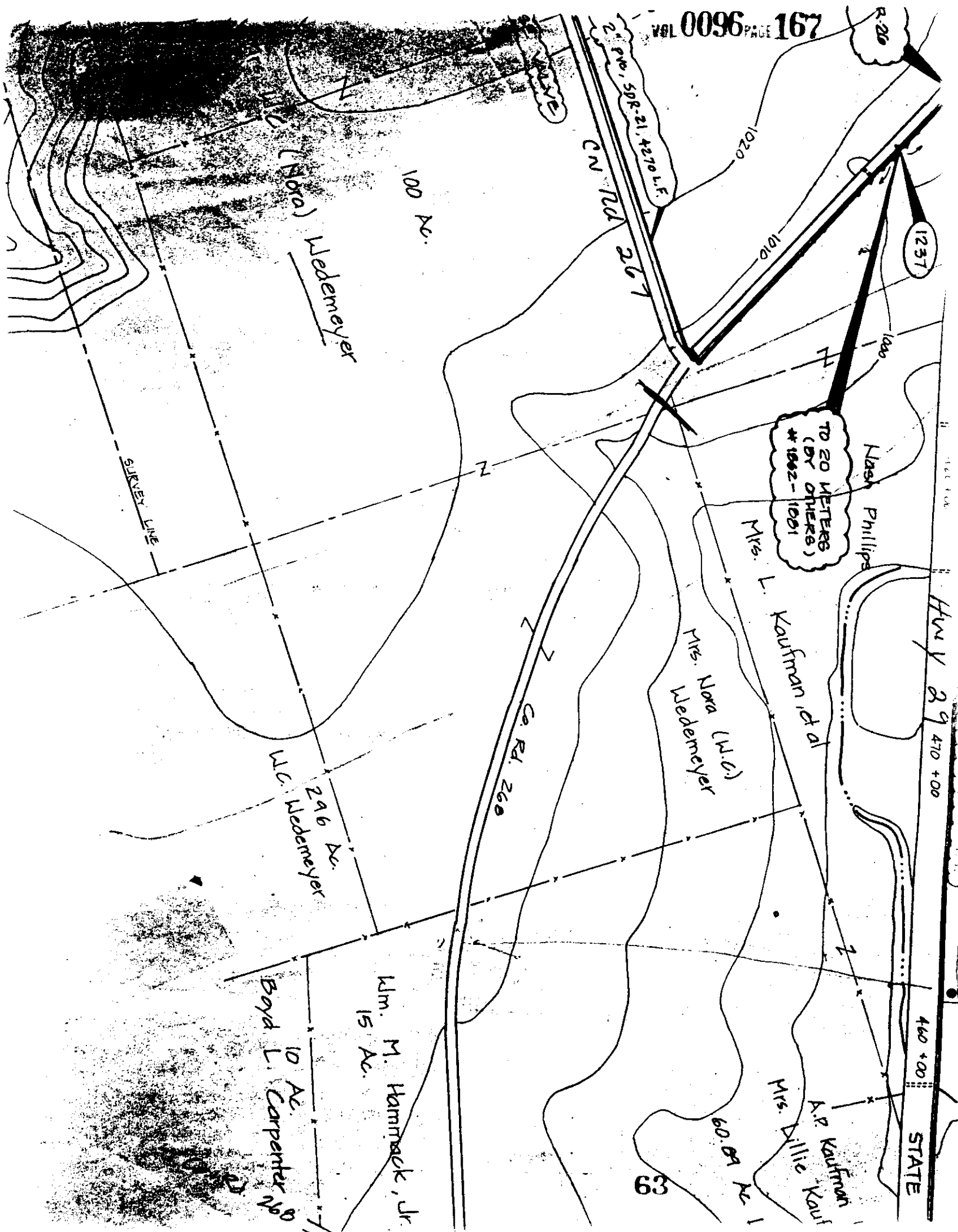
Fax: 254/793-3100

Wond #010 0517
pd. 2-13

2-6-98

R.J.

received
2-9-98

**RECORDERS MEMORANDUM**

RECORDERS MEMORANDUM
All or parts of the text on this page was not
clearly legible for satisfactory recordation.

NOTICE OF PROPOSED INSTALLATION

UTILITY LINE ON WILLIAMSON COUNTY RIGHT-OF-WAY

TO: Williamson County Unified Road System
1900 Georgetown Inner Loop, Suite B
Georgetown, Texas 78626

DATE: 1-29-98

Formal notice is hereby given that COMCELL, INC.

Company proposes to place a Fiber Optic Telephone Cable

line within the right-of-way of County Road #100
as follows: (give location, length, general design, etc.)

Beginning at intersection of Farm Road #1660 North of
Hutto Tx, proceeding west on Co. Rd. #100 approximately
1000 Ft..

The line will be constructed and maintained on the road right-of-way as directed by the Williamson County Unified Road System in accordance with governing laws.

Our firm further understands that the County considers proper traffic control measures as those complying with applicable portions of the Texas Manual of Traffic Control Devices required for adoption by the "Transportation Code" (V.C.T.A. CH.251)

The location and description of the proposed line and appurtenances is more fully shown by 2 copies of drawings attached to this notice.

Construction of this line is proposed to begin on or after the 2 day of FEBRUARY 19 98.

APPROVAL

This application is hereby approved subject to the following understandings and restrictions.

It is expressly understood that the said County Commissioners' Court does not imply hereby to grant any right, claim, title or easement in or upon this County Road; and it is further understood that in the future, should Williamson County, for any reason, need to work, improve, relocate, widen, increase, add to, decrease, or in any manner change the structure of this road or right-of-way, this line, if affected, will be moved at the direction of the Williamson County Engineer or County Commissioner. This installation work shall not damage any part of the roadway and adequate provisions shall be made to cause a minimum of inconvenience to traffic and adjacent property owners.

APPROVED BY WILLIAMSON COUNTY COMMISSIONERS' COURT

BY: [Signature]
COUNTY ROAD ADMINISTRATOR

DATE: 2/2/98

Firm: COMCELL, INC.

Kenny Humpert by Sammy O. Wheeler
Authorized Signature

KENNY HUMPERT BY SAMMY WHEELER

Printed Name

Address: P.O. Box 130

WINDTHORST TX. 76389

Phone: 940-423-6201

Bond # 60-71373-04
pd. 2/2/98

2-6-98

[Signature]

R.L.

CONTRACTOR'S LIABILITY AGREEMENT

I, Wayne Putman, Contractor for Comcell
 in Williamson County, Texas do hereby agree to the following schedules and conditions for doing work
 within the right-of-way of County Road 100 which is a public
 roadway maintained by Williamson County.

1. I will contact the Williamson County Unified Road System at least 48 hours prior to start of construction.
2. All work in the right-of-way will be done between the hours of 8:30 a.m. and 4:30 p.m. on Monday through Friday only.
3. Cuts will be opened for one-half the roadway only, with flagmen on both sides of the work area, allowing one-way traffic through. This type of operation will be held to a minimum and all advance warning signs and barricades shall be as specified in the Texas Manual on Uniform Traffic Control Devices. These cuts will also be filled and entire roadway opened at night and on weekends.
4. Roadside work in ditches alongside the trenched surface may be left opened at night, only if they can be barricaded solidly between open ditch and traveled roadway leaving a minimum 6' of road shoulder between the pavement edge and the barricades. The barricades must be reflectorized and lighted with warning lights and conform to the requirements of the T.M.U.T.C.D. for nighttime use.
5. Any construction area to be maintained from dusk to dawn shall have Type B High Intensity Steady Burn Warning Lights to delineate the traveled way through and around obstructions in a construction or maintenance area. All warning lights shall be installed to a minimum mounting height of 36" to the bottom of the lense.
6. Construction work and road repair on County right-of-way will be done to Williamson County Standards and to the approval of the Williamson County Unified Road System.
7. I will notify the Williamson County Unified Road System and obtain approval prior to any changes from this agreement if required due to soil conditions or other problems.

1-29-98
 DATE

Williamson County Unified Road System
 1900 Georgetown Inner Loop, Ste. B
 Georgetown, Texas 78626

Wayne Putman
 SIGNED

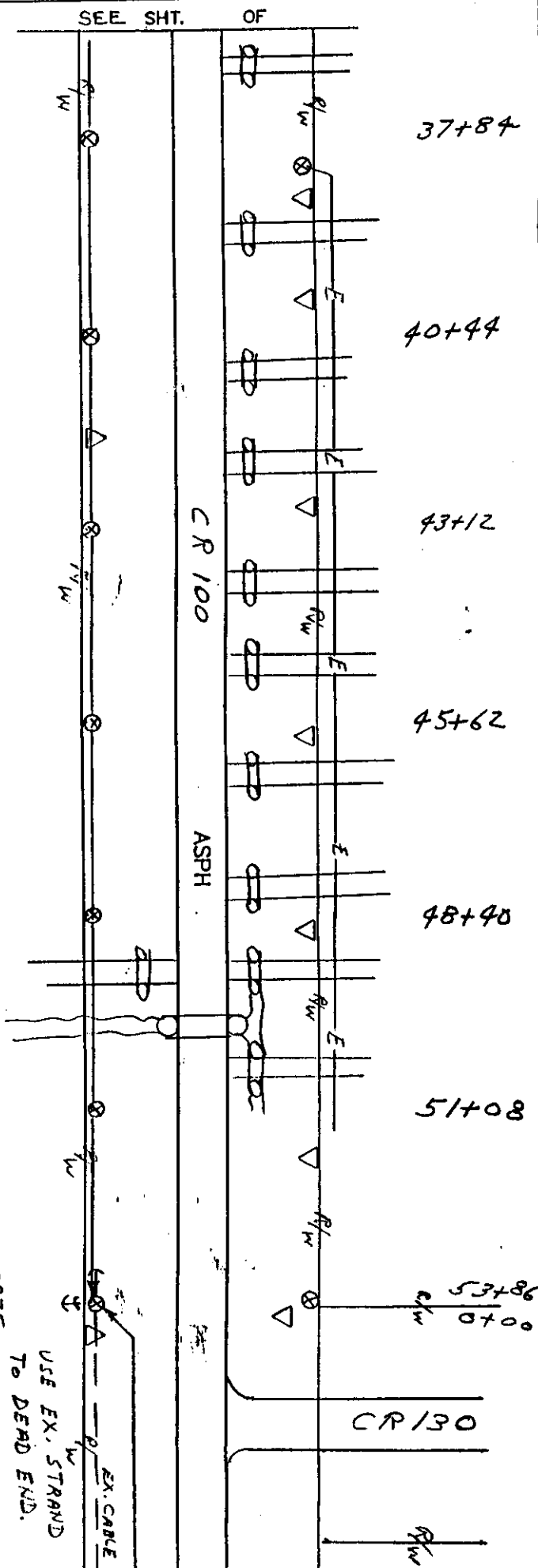
Wayne Putman - C & B Associates
 CONTRACTOR (PRINT NAME)

PO Box 310
 ADDRESS

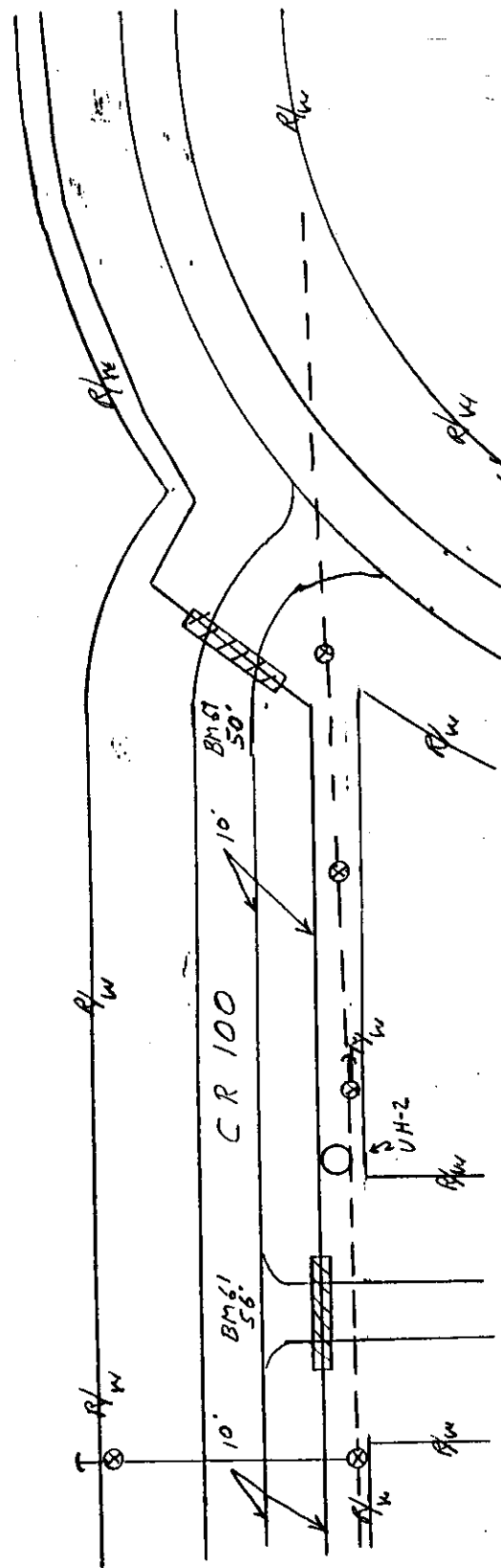
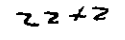
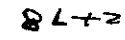
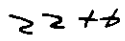
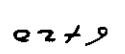
Mineral Wells Tx 76068
 CITY, STATE, ZIP CODE

940-682-4213
 PHONE

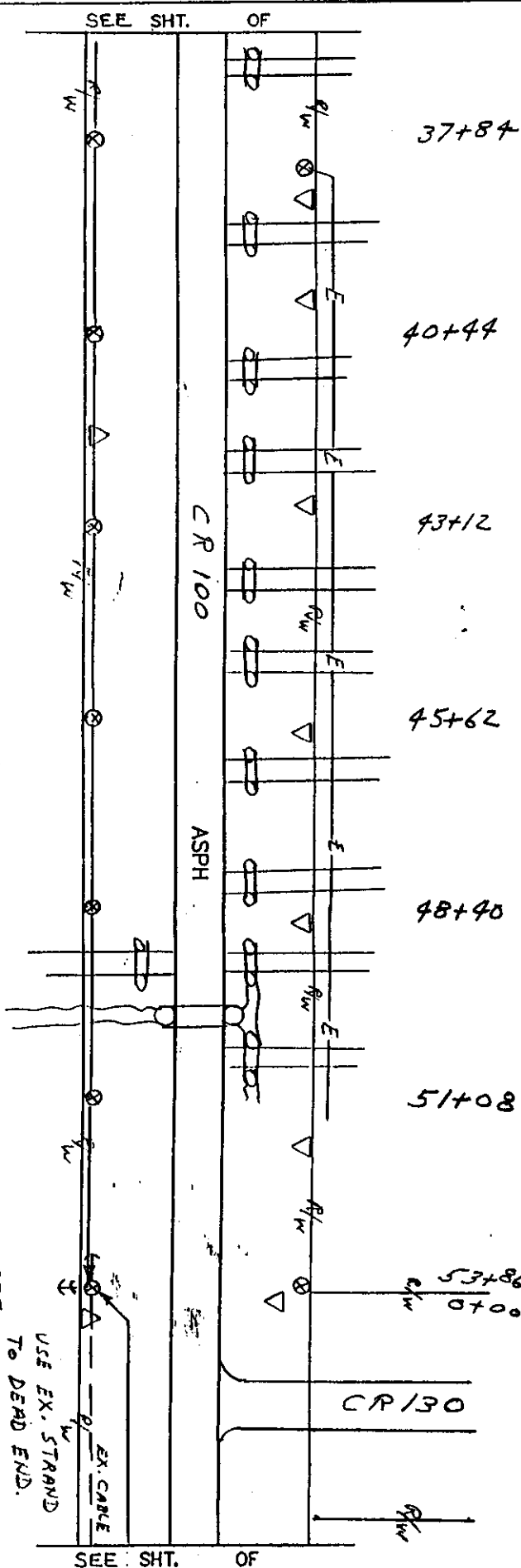
NEITHER NUMBER NOR THEIR LOCATION. IT SHALL BE THE CONTRACTOR'S RESPONSIBILITY TO DETERMINE THE LOCATION OF ALL UNDERGROUND UTILITIES PRIOR TO CONSTRUCTION.

[illegible]

66

$$\frac{00+0}{8+6}$$
[illegible]

THIS STAKING SHEET DOES NOT SHOW ALL PIPELINES AND OTHER UNDERGROUND UTILITIES. THOSE THAT ARE SHOWN ARE RELATIVE ONLY AND ARE NOT INTENDED TO SPECIFY NEITHER NUMBER NOR THEIR LOCATION. IT SHALL BE THE CONTRACTOR'S RESPONSIBILITY TO DETERMINE THE LOCATION OF ALL UNDERGROUND UTILITIES PRIOR TO CONSTRUCTION.



2847	5457	8063	2875
40-5	43-5	40-5	344
			0377
			40-5

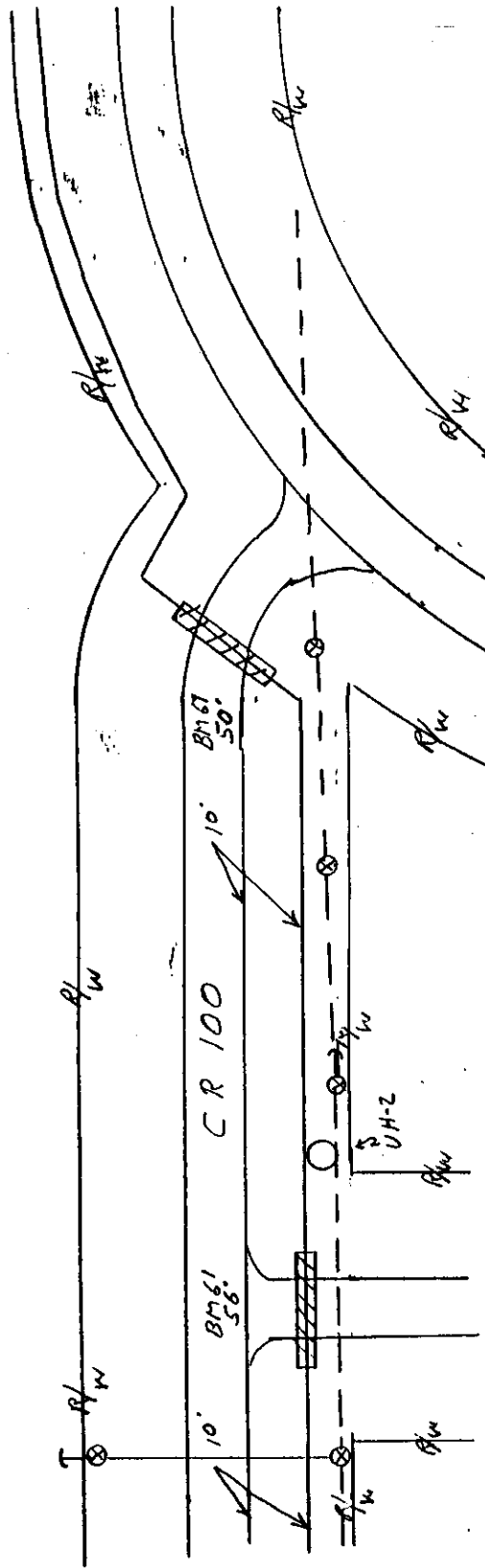
POLE OR PED NO.	POLE OR PED	POLE YEAR	POLE OWN.
-----------------	-------------	-----------	-----------

POLE OR PED NO.	SUB NO.
--------------------------	------------

CO. COMCELL, INC.		
EXCH.		
COUNTY		
ROUTE		
SHEET 2 / OF		
REA PROJECT		
L.O. NO.		
PAGE NO.		
MAP REF.		
TRP	RGE	SEC
TAX DST.		
AS BUILT DATE		
TAX CODES		
CITY	CO	
ESU A	FIRE	
HOSP	SCH	
SPC	ST	

HISC. NOTES

2242



TAB SHEET 1 of 1

NOTICE OF PROPOSED INSTALLATION

UTILITY LINE ON WILLIAMSON COUNTY RIGHT-OF-WAY

TO: Williamson County Unified Road System
1900 Georgetown Inner Loop, Suite B
Georgetown, Texas 78626

DATE: 1-22-98Formal notice is hereby given that GTECompany proposes to place a BURIED COMMUNICATIONline within the right-of-way of CO. RD. 380
as follows: (give location, length, general design, etc.)

BEGINNING AT STATION 4' INSIDE THE EAST ROW
OF COUNTY RD 380 AND CONTINUING SOUTH TO STA. 6+00.
BURIED CABLE TO BE 30" DEEP.

The line will be constructed and maintained on the road right-of-way as directed by the Williamson County Unified Road System in accordance with governing laws.

Our firm further understands that the County considers proper traffic control measures as those complying with applicable portions of the Texas Manual of Traffic Control Devices required for adoption by the "Transportation Code" (V.C.T.A. CH.251)

The location and description of the proposed line and appurtenances is more fully shown by 3 copies of drawings attached to this notice.

Construction of this line is proposed to begin on or after the 26th day of February 1998.

APPROVAL

This application is hereby approved subject to the following understandings and restrictions.

It is expressly understood that the said County Commissioners' Court does not imply hereby to grant any right, claim, title or easement in or upon this County Road; and it is further understood that in the future, should Williamson County, for any reason, need to work, improve, relocate, widen, increase, add to, decrease, or in any manner change the structure of this road or right-of-way, this line, if affected, will be moved at the direction of the Williamson County Engineer or County Commissioner. This installation work shall not damage any part of the roadway and adequate provisions shall be made to cause a minimum of inconvenience to traffic and adjacent property owners.

APPROVED BY WILLIAMSON COUNTY COMMISSIONERS' COURT

BY: [Signature]
COUNTY ROAD ADMINISTRATOR

DATE: 2/4/98Firm: GTE

J. S. Vaclavik by [Signature]
Authorized Signature

JIMMIE VACLAVIK
Printed Name

Address: 1700 N. AUSTIN AVE.GEORGETOWN, TEXAS 78626Phone: 512-869-2234Fax: 512-869-2291Pd. 42-3-98POWR-J.

received
1-30-98

70

CO RD 327

STA. 0+00

4'

CO. RD. 380

BUR. COPPER CABLE

STA 6+00

71

MC 600664
FORM ED-172
(REV. 6-70)AREA WESTERN

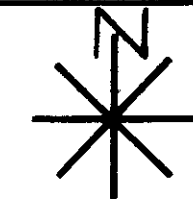
TAX DIST. _____

ENGINEERED BY BO STEARNS DATE 1-22-98

DRAWN BY _____ DATE _____

APPROVED BY _____ DATE _____

REVIEWED BY _____ DATE _____

SCALE NTSGENERAL TELEPHONE COMPANY
OF THE SOUTHWESTLOCATION 5434 GRANGER
DESCRIPTION PLACE BURIED CABLE
ON CO. RD. 380SHEET 1 OF 1 W.O. NO. 9P81240-2

NOTICE OF PROPOSED INSTALLATION

UTILITY LINE ON WILLIAMSON COUNTY RIGHT-OF-WAY

TO: Williamson County Unified Road System
1900 Georgetown Inner Loop, Suite B
Georgetown, Texas 78626

DATE: 12-17-97

Formal notice is hereby given that

Company proposes to place a

line within the right-of-way of

as follows: (give location, length, general design, etc.)

Lone Star Gas
3/4" Poly II natural gas service line
Vista Isle Drive
Lone Star Gas would like to cut a 6" X 100' trench across Vista Isle Dr. in the Vista Oaks subdivision to serve the two new lots in the 4100 block. Asphalt repairs will be according to the Williamson County specification.

The line will be constructed and maintained on the road right-of-way as directed by the Williamson County Unified Road System in accordance with governing laws.

Our firm further understands that the County considers proper traffic control measures as those complying with applicable portions of the Texas Manual of Traffic Control Devices required for adoption by the "Transportation Code" (V.C.T.A. CH.251)

The location and description of the proposed line and appurtenances is more fully shown by one copies of drawings attached to this notice.

Construction of this line is proposed to begin on or after the 29 day of December 1997.

APPROVAL

This application is hereby approved subject to the following understandings and restrictions.

It is expressly understood that the said County Commissioners' Court does not imply hereby to grant any right, claim, title or easement in or upon this County Road; and it is further understood that in the future, should Williamson County, for any reason, need to work, improve, relocate, widen, increase, add to, decrease, or in any manner change the structure of this road or right-of-way, this line, if affected, will be moved at the direction of the Williamson County Engineer or County Commissioner. This installation work shall not damage any part of the roadway and adequate provisions shall be made to cause a minimum of inconvenience to traffic and adjacent property owners.

APPROVED BY WILLIAMSON COUNTY COMMISSIONERS' COURT

BY: Ray Bergman
COUNTY ROAD ADMINISTRATOR

DATE: 2/10/98

received
1-13-98

Firm: Lone Star Gas

Authorized Signature

Printed Name

Address: 3110 N.I.H. 35

Round Rock, TX 78681

Phone: 512-244-6234

Fax: 512) 388-3463

Land # R1C0229873
Pct. 3

1-14-98

signature
P.J.

72

EXHIBIT "A"

VOL 0096 PAGE 177

RECORDERS MEMORANDUM
All or parts of the text on this page was not
clearly legible for satisfactory recordation.



LEGEND

- PROPOSED MAIN
- ▶ POLY REDUCER
- POLY VALVE
- TRANSITION FITTING
- *SERVICE LINE
(capped & staked)



LONE STAR GAS COMPANY
ENGINEERING DEPT. DALLAS, TEXAS



VISTA OAKS 5-B-1, BRUSHY CREEK

DRAWN L. DAVIS	DATE 12-2-97	MAP SHEET NO.
CHK'D.	SCALE NONE	810330

ER-

10111A

73

NOTICE OF PROPOSED INSTALLATION

UTILITY LINE ON WILLIAMSON COUNTY RIGHT-OF-WAY


TO: Williamson County Unified Road System
1900 Georgetown Inner Loop, Suite B
Georgetown, Texas 78626

DATE: 2-6-98

Formal notice is hereby given that Manville Water Supply Corp

Company proposes to place a 3/4" Poly Encased with 2" PVC

line within the right-of-way of County Road 454 E
as follows: (give location, length, general design, etc.)



The line will be constructed and maintained on the road right-of-way as directed by the Williamson County Unified Road System in accordance with governing laws.

Our firm further understands that the County considers proper traffic control measures as those complying with applicable portions of the Texas Manual of Traffic Control Devices required for adoption by the "Transportation Code" (V.C.T.A. CH.251)

The location and description of the proposed line and appurtenances is more fully shown by 2 copies of drawings attached to this notice.

Construction of this line is proposed to begin on or after the 6th day of Feb 19 98.

APPROVAL

This application is hereby approved subject to the following understandings and restrictions.

It is expressly understood that the said County Commissioners' Court does not imply hereby to grant any right, claim, title or easement in or upon this County Road; and it is further understood that in the future, should Williamson County, for any reason, need to work, improve, relocate, widen, increase, add to, decrease, or in any manner change the structure of this road or right-of-way, this line, if affected, will be moved at the direction of the Williamson County Engineer or County Commissioner. This installation work shall not damage any part of the roadway and adequate provisions shall be made to cause a minimum of inconvenience to traffic and adjacent property owners.

APPROVED BY WILLIAMSON COUNTY COMMISSIONERS' COURT

BY: Randy Bergman
COUNTY ROAD ADMINISTRATOR

DATE: 2/9/98

Firm: Manville W.S.C

Authorized Signature

Tony Graf General Manager

Printed Name

Address: Manville W.S.C.

P.O. Box 248

Coupland, Tx. 78615

Phone: (512) 272-4044

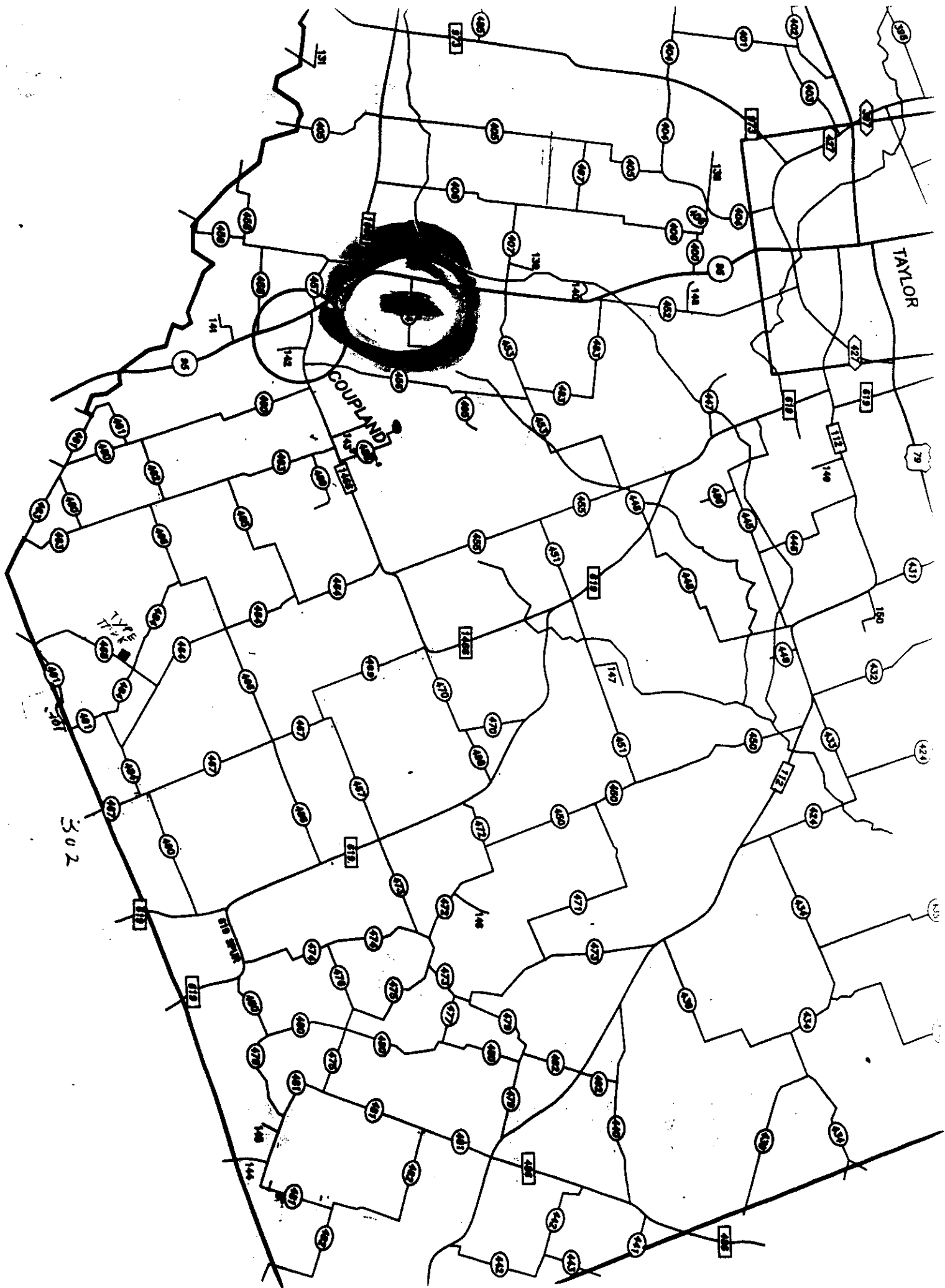
Fax: (512) 856-2488

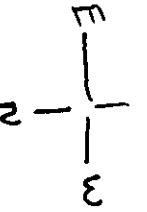
Pd. 4

2-9-98

R.D. (run work force)
R.D.

received
2-9-98





EXISTING 2" PVC
water line

76

ROW

ROW

2" PVC
Encasement

3/4" OR 1" Poly

CR 454

← 3/10th mile →

ROW

Water
meter

ROW

NOTICE OF PROPOSED INSTALLATION
UTILITY LINE ON WILLIAMSON COUNTY RIGHT-OF-WAY

TO: Williamson County Unified Road System
1900 Georgetown Inner Loop, Suite B
Georgetown, Texas 78626

Formal notice is hereby given that Southwestern Bell Telephone

Company proposes to place a telephone cable

line within the right-of-way of Hillside Dr. at Split Rock
as follows: (give location, length, general design, etc.)

"See Attached Work Prints for exact Location"

The line will be constructed and maintained on the road right-of-way as directed by the Williamson County Unified Road System in accordance with governing laws.

Our firm further understands that the County considers proper traffic control measures as those complying with applicable portions of the Texas Manual of Traffic Control Devices required for adoption by the "Transportation Code" (V.C.T.A. CH.251)

The location and description of the proposed line and appurtenances is more fully shown by 3 copies of drawings attached to this notice.

Construction of this line is proposed to begin on or after the 15th day of January 1998

APPROVAL

This application is hereby approved subject to the following understanding and restrictions.

It is expressly understood that the said County Commissioners' Court does not imply hereby to grant any right, claim, title or easement in or upon this County Road; and it is further understood that in the future, should Williamson County, for any reason, need to work, improve, relocate, widen, increase, add to, decrease, or in any manner change the structure of this road or right-of-way, this line, if affected, will be moved at the direction of the Williamson County Engineer or County Commissioner. This installation work shall not damage any part of the roadway and adequate provisions shall be made to cause a minimum of inconvenience to traffic and adjacent property owners.

APPROVED BY WILLIAMSON COUNTY COMMISSIONERS' COURT

BY: Ang Berman
COUNTY ROAD ADMINISTRATOR

DATE: 1/16/98

received
1-14-98

Firm: Southwestern Bell Telephone Company

James Kokel
Authorized Signature

James Kokel

Printed Name

Address: 1616 Guadalupe St., Rm. 406

Austin, Texas 78701

Phone: (512) 870-5298

Fax: (512) 870-3305

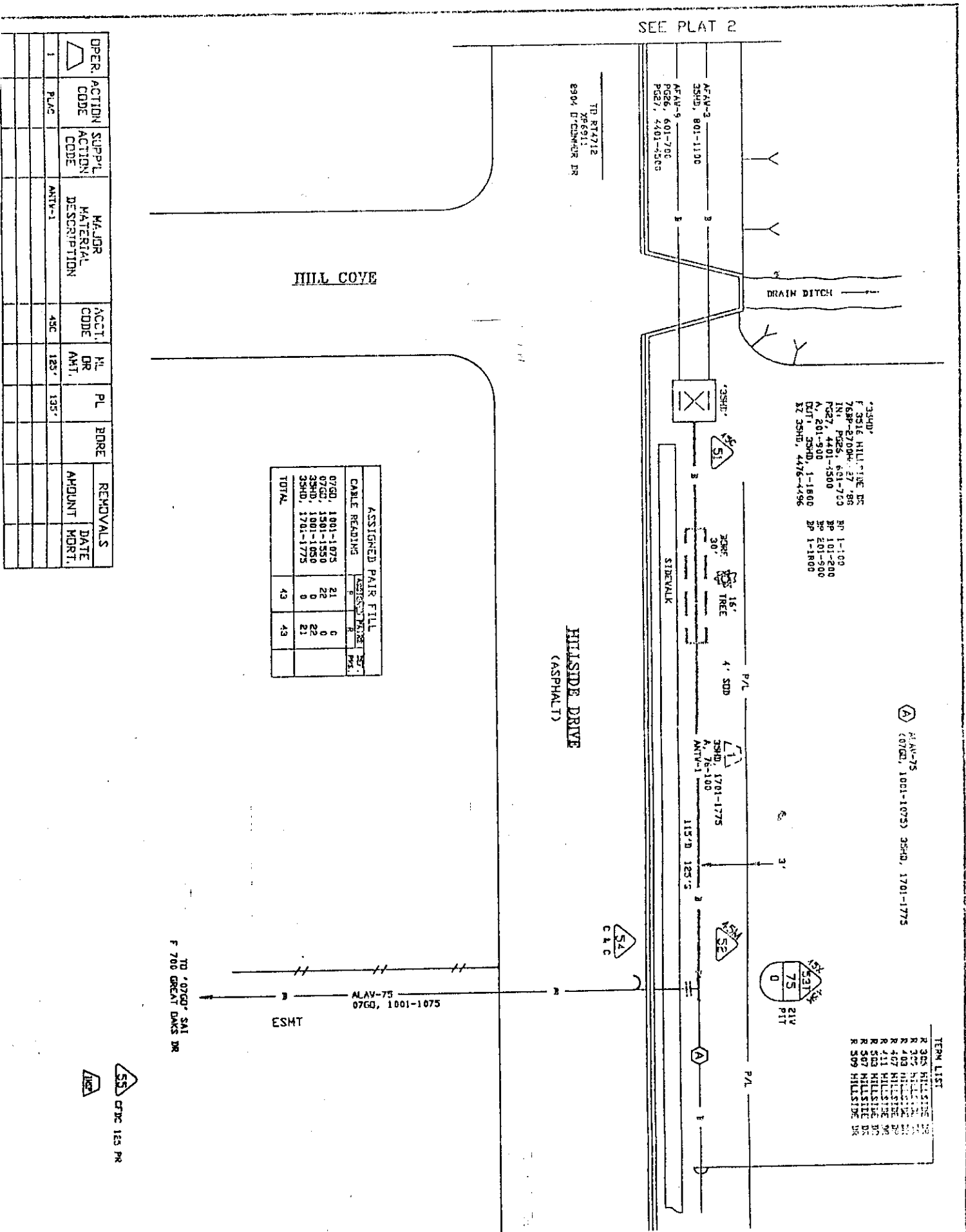
*Ref. 3
Permit # 22979453*






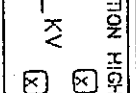
1-15-98

Ant. R. & W.

R-1

777



 <p>NORTH ARROW</p>	
OPERATING RANGE OF JOB STEPS	
LINE 	TO 
SPLICE 	TO 
MFRC 45M	
TRANSMISSION ZONE	
RZ <u> </u>	CZ <u>9</u>
TAPER CODE <u>(472402)</u>	
	
SPECIAL CIRCUITS INVOLVED	
<input type="checkbox"/> YES <input checked="" type="checkbox"/> NO 6203 FORWARDED <input type="checkbox"/> YES <input checked="" type="checkbox"/> NO PERMIT REQUIRED <input type="checkbox"/> YES <input checked="" type="checkbox"/> NO	
POLE CONTACTS	
(+) <u>--</u> OR (-) <u>--</u> PWR. CO. <u>TU</u> ELECTRIC	
NOTES	
CONST. LOCATE ALL UTILITIES	
BEFORE DIGGING IN AREA	
ORDER NO. <u>4517255</u>	
TOT. PLATS <u>2</u> PLAT NO. <u>1</u>	
C.O. AUSTIN NORTH	
EXCH. <u>ROUND ROCK 255</u>	
TAX DIST. <u>WK071</u>	
GEO. LOC. <u>XY4255</u>	
ENGR. <u>KM</u> DRAWN <u>V</u>	
MAP REF. <u>35HD 1.dwg</u>	
REC. REF. <u>HB300-1 SHT 1</u>	
DATE INIT. <u>1997</u> REV. <u>12/10</u>	

AGENDA ITEM # 5

February 10, 1998

*

Consider approving new County Extension Agent.

Moved: Judge Doerfler

Seconded: Commissioner Hays

Motion: To approve Rita Jo Baxter as the new County Extension Agent.

Vote: Motion carried 5 - 0

< Clerk copy here >