

AGENDA ITEM # 4

January 13, 1998

\*

Consider noting in minutes any right-of-way work on any county road done by Road & Bridge Unified System.

Moved: Judge Doerfler

Seconded: Commissioner Hays

Motion: To note in minutes drainage work off right-of-way on the Felipe Lopez, Anna Rocha and Mrs. Reek properties on Tucek Road and **General Telephone** 5' of underground cable on County Road 460; **Southwestern Bell Telephone Company** to place an underground cable within right-of-way of County Road 460.

Vote: Motion carried 5 - 0

< Clerk copy here >

January 13, 1998

UNIFIED ROAD SYSTEM  
OFF RIGHT-OF-WAY WORK

1. Tucek Road - Drainage work on the Felipe Lopez, Anna Rocha and Mrs. Reek property.(Pct. 4-JM)

**WILLIAMSON COUNTY URS**  
Utility Requests - 01/13/98

**Precinct I**

**Precinct II**

- A. SWBT  
1. Anderson Mill Road - ROW & road cut

**Precinct III**

**Precinct IV**

- A. GTE  
1. CR 460 - ROW

*noted 1-13-98  
John C. Dreyer*

## NOTICE OF PROPOSED INSTALLATION

UTILITY LINE ON WILLIAMSON COUNTY RIGHT-OF-WAY

VOL 0094 PAGE 733

TO: Williamson County Unified Road System  
1900 Georgetown Inner Loop, Suite B  
Georgetown, Texas 78626

DATE: Dec. 10, 1997

Formal notice is hereby given that GTE  
Company proposes to place a Underground Cable  
line within the right-of-way of 5' E. of County Road CL#60  
as follows: (give location, length, general design, etc.)

See Attached

The line will be constructed and maintained on the road right-of-way as directed by the Williamson County Unified Road System in accordance with governing laws.

Our firm further understands that the County considers proper traffic control measures as those complying with applicable portions of the Texas Manual of Traffic Control Devices required for adoption by the "Transportation Code" (V.C.T.A. CH.251)

The location and description of the proposed line and appurtenances is more fully shown by 3 copies of drawings attached to this notice.

Construction of this line is proposed to begin on or after the 15 day of DEC 19 97

## APPROVAL

This application is hereby approved subject to the following understandings and restrictions.

Firm: GTE

[Signature]  
Authorized Signature

JIMMIE VACLAVIK

Printed Name

Address: 1700 N. AUSTIN AVE.GEORGETOWN, TEXAS 78626Phone: 512-869-2234Fax: 512-869-2291

It is expressly understood that the said County Commissioners' Court does not imply hereby to grant any right, claim, title or easement in or upon this County Road; and it is further understood that in the future, should Williamson County, for any reason, need to work, improve, relocate, widen, increase, add to, decrease, or in any manner change the structure of this road or right-of-way, this line, if affected, will be moved at the direction of the Williamson County Engineer or County Commissioner. This installation work shall not damage any part of the roadway and adequate provisions shall be made to cause a minimum of inconvenience to traffic and adjacent property owners.

APPROVED BY WILLIAMSON COUNTY COMMISSIONERS' COURT

BY: [Signature]  
COUNTY ROAD ADMINISTRATOR

DATE: 1/7/98

1-6-98  
ROW  
R.J.

041

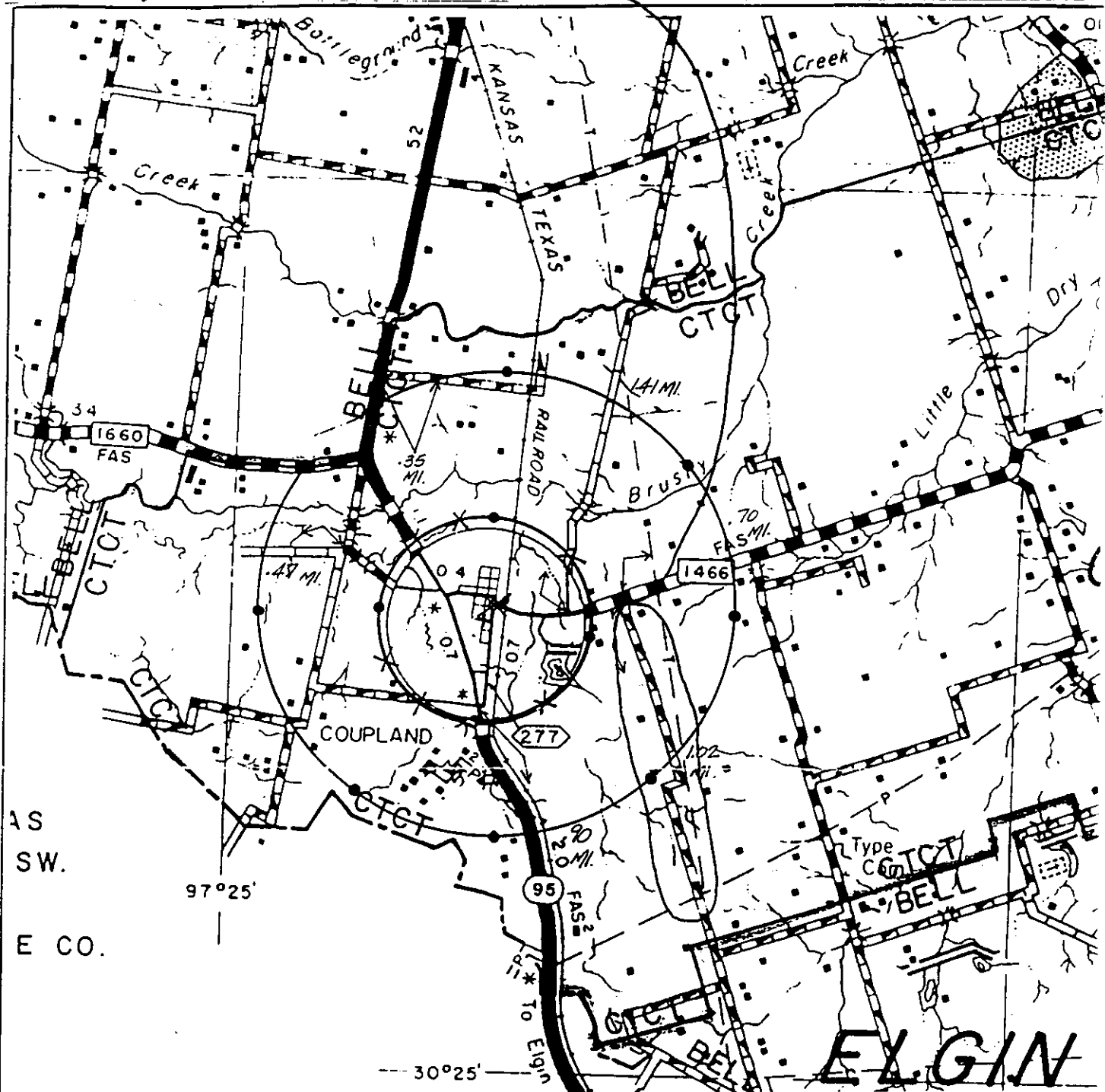
TEXAS

WORK  
LOCATION CR460

Supercedes

Sheet No.

VOL 0094 PAGE 734



COUPLAND: 1.5 mile radius; centerpoint at the intersection of St. Hw 277 and F.M. 1466.

6102 -  
9P812GR#2

SCALE  
0 1 2 MILES

(continued)

042  
COUPLAND  
BASE RATE AREA BOUNDARY

Issued \_\_\_\_\_

ISSUED BY  
William S. Hegmann  
PRESIDENT

Effective \_\_\_\_\_

Order No. \_\_\_\_\_

Advice Letter No. \_\_\_\_\_

043

F.M. 1466

CR 460

PROPOSED NEW CABLE 5'  
EXISTING CABLE 3'

X X FENCE X X

STA. 1560

STA. 2289

START AT  
2055 CR 460

STOP AT  
2289 CR 460

PROPOSED NEW CABLE 3'

CR 460

BURIED CABLE TO  
BE PLACED 30" DEEP

TO COUPLAND

STOP AT  
1560 CR 460

NOTE AREA

BURIED CABLE PERMIT

GTE		CCI	AREA	STATE: TX
DIVISION: TEXAS AREA		EXCH.: 6102	REM. CD.:	
W.C.: 6102		WO NO.: 9P812GR	CONTROL NUMBER: 002	
TITLE: PL. CA. TO AVELSON		TAX DST.: 04K030000		

## NOTICE OF PROPOSED INSTALLATION

## UTILITY LINE ON WILLIAMSON COUNTY RIGHT-OF-WAY

TO: Williamson County Unified Road System  
1900 Georgetown Inner Loop, Suite B  
Georgetown, Texas 78626

DATE: 11-24-97

Formal notice is hereby given that Southwestern Bell Telephone Co.Company proposes to place a Buried conduit systemline within the right-of-way of Anderson Mill Rd

as follows: (give location, length, general design, etc.)

ON SOUTH SIDE OF ANDERSON  
MILL ROAD FROM EXISTING MH 52 TO US 183 APPROX. 1000'.  
THIS IS REQUIRED TO CLEAR US 183 ROADWIDENING FOR  
TEXAS DEPARTMENT OF TRANSPORTATION.

The line will be constructed and maintained on the road right-of-way as directed by the Williamson County Unified Road System in accordance with governing laws.

Our firm further understands that the County considers proper traffic control measures as those complying with applicable portions of the Texas Manual of Traffic Control Devices required for adoption by the "Transportation Code" (V.C.T.A. CH.251)

The location and description of the proposed line and appurtenances is more fully shown by 3 copies of drawings attached to this notice.

Construction of this line is proposed to begin on or after the 20th day of JANUARY 19 98.

## APPROVAL

This application is hereby approved subject to the following understandings and restrictions.

It is expressly understood that the said County Commissioners' Court does not imply hereby to grant any right, claim, title or easement in or upon this County Road; and it is further understood that in the future, should Williamson County, for any reason, need to work, improve, relocate, widen, increase, add to, decrease, or in any manner change the structure of this road or right-of-way, this line, if affected, will be moved at the direction of the Williamson County Engineer or County Commissioner. This installation work shall not damage any part of the roadway and adequate provisions shall be made to cause a minimum of inconvenience to traffic and adjacent property owners.

APPROVED BY WILLIAMSON COUNTY COMMISSIONERS' COURT

BY: [Signature]

COUNTY ROAD ADMINISTRATOR

DATE: 1/8/98Firm: Southwestern Bell Telephone Co.Authorized Signature [Signature]Gib Hoffman

Printed Name

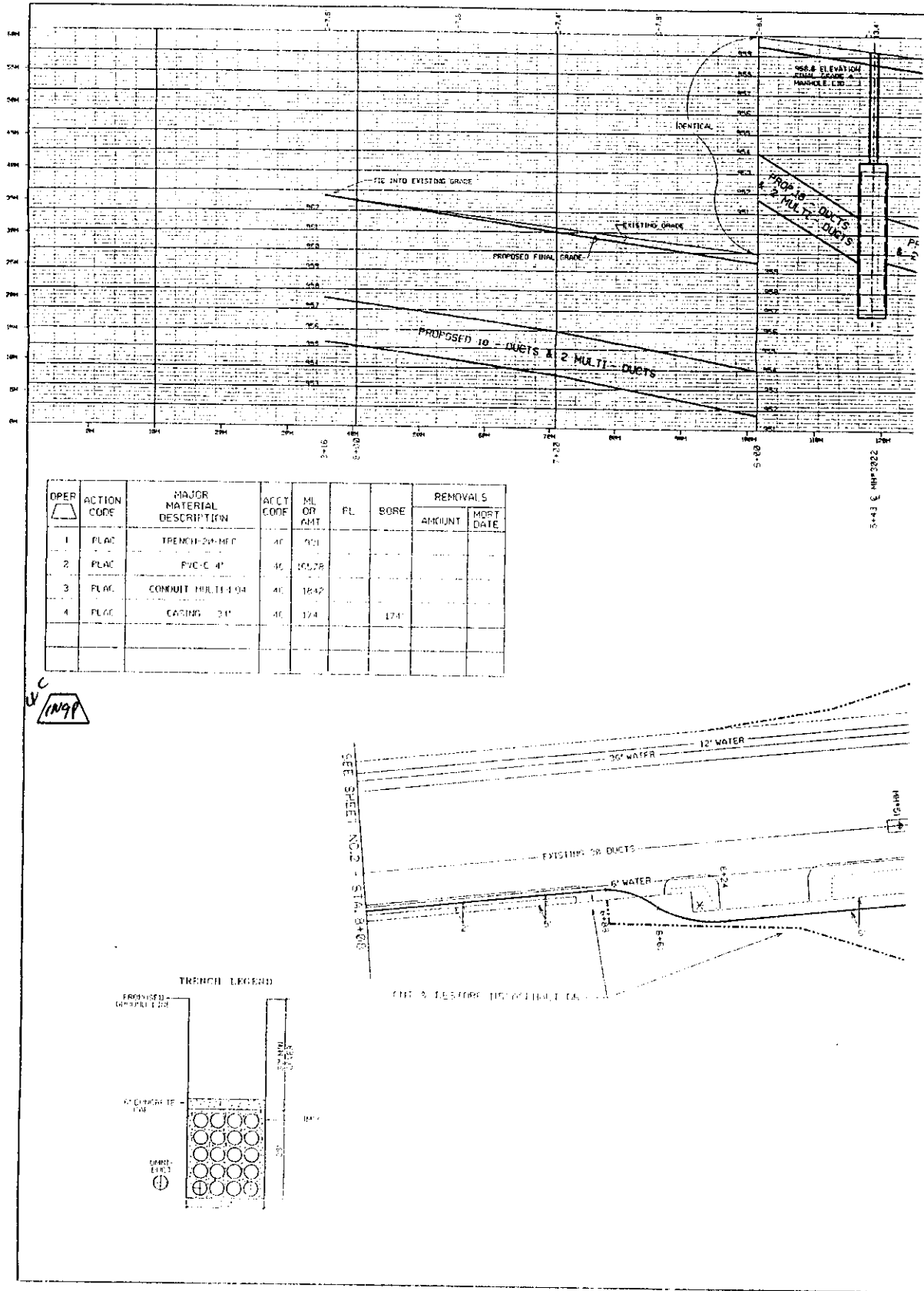
Address: 1616 GUADALUPE RM 406AUSTIN, TEXAS 78701Phone: (512) 870-3443Fax: (512) 870-3305pd. 2

044

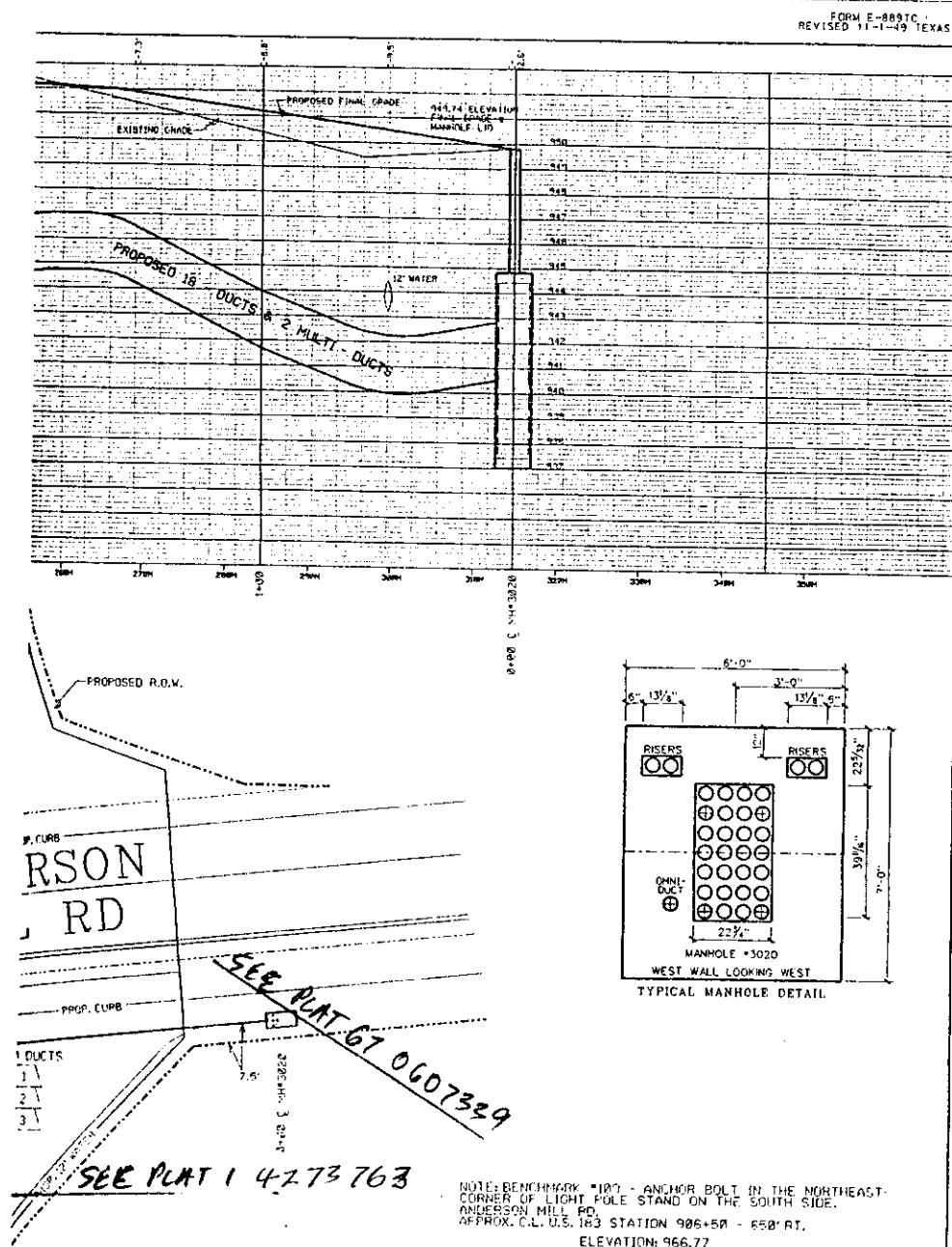
1-7-98


ROW &amp; Cut &amp; Restore

[Signature]



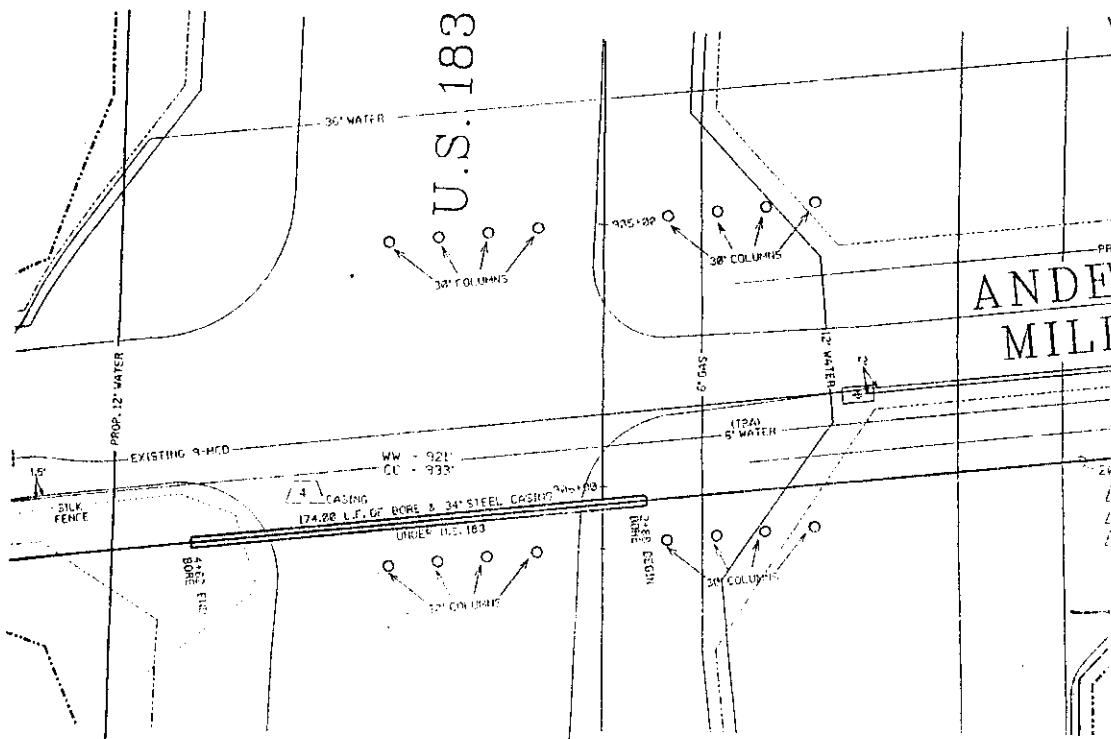
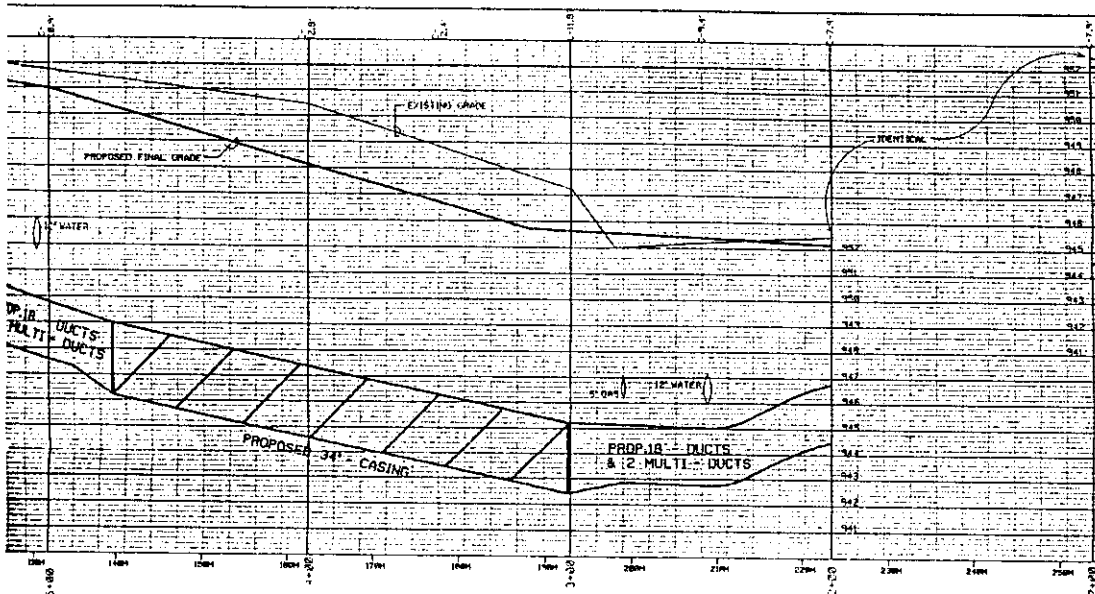
RECORDERS MEMORANDUM  
All or parts of the text on this page was not  
clearly legible for satisfactory recordation.



ALEXANDER UTILITY ENGINEERING, INC. - 945 W. RITTERS - SA, TX - 78216 - (210) 446-3200	
APPROVALS  DESIGNED BY TRANG CHECKED BY SLOAN STEWERS SUBMITTED BY GENEV PAVED BY WATER TYPE DOWNS CITY DIST. OFF. DIST. NO. DIST. DATE	 Southwestern Bell Telephone AUSTIN, TEXAS JOLLYVILLE - XY4258 SCALE: PLAN 1" = 40' PROFILE VERT. 1" = 40' PROFILE HORIZ. 1" = 4' PREPARED BY <i>[Signature]</i> CONDUIT DISTRICT AREA ENG. OFFICE AREA MCH. ENGR. PLANT ISSUE DATE 11-24-97 CUS. HOPEFON PRICE SINCH MM. 200 DESIGN AREA MM. 200 15300 JOB NO. 1 LN 12 1320 4285324 DES. XY4258 C.G. JOLLYVILLE DIST. AX-043 DRAWN BY AUE/A.E. TAX DIST. AX-043 SHEET 1


**RECORDERS MEMORANDUM**  
All or parts of the text on this page was not  
clearly legible for satisfactory recordation.





LEGEND

- PROPOSED CROWN
- PROPOSED STATE R.O.W.
- EXISTING STATE R.O.W.
- W — PROPOSED WATER LINE
- G — PROPOSED GAS LINE
- MAX. BULK OR FILTER LINE
- EXISTING WATER LINE
- EXISTING GAS LINE
- EXISTING EREINACE



047

RECORDERS MEMORANDUM  
All or parts of the text on this page was not  
clearly legible for satisfactory recordation.

FORM E-3897C  
REVISED 11-1-49 TEXAS

SEE SHEET NO. 1 - STA. 8+05


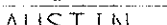
WW - 921'  
CC - 933'

CUT & RESTONE 37" ASPHALT DR

MANHOLE #52 DETAIL


MANHOLE #52 DETAIL

ALLEXANDER UTILITY ENGINEERING, INC. - 975 W. BATTERS - SAN, TX - 78216 - (214) 496-5368

APPROVALS		 Southwestern Bell Telephone	
TRAFFIC & TRANS.		AUSTIN, TEXAS	
STORM SEWERS		JOLLYVILLE - XY4258	
MILITARY SEWER		SCALE: PLAN 1" = 40' PERMANENT 1" = 40' FINISHES 1/2" = 4'	
PAVING		PREPARED BY 	ISSUE DATE 11-24-97
WATER DEST.		APPROVALS	
CONST. DIV.		GUR HOFFMAN MGR. ENG. DESIGN	
ASST. DIR. PUB. WRS.		PERMIT FROM AREA & M. ENG. DIVISION	
DIR. OF PUB. WRS.		JNS (CH. 125102) 4295324	CHANN BY 4025324
		AREA (CH. 125102)	TOLLYVILLE (CH. 125102)

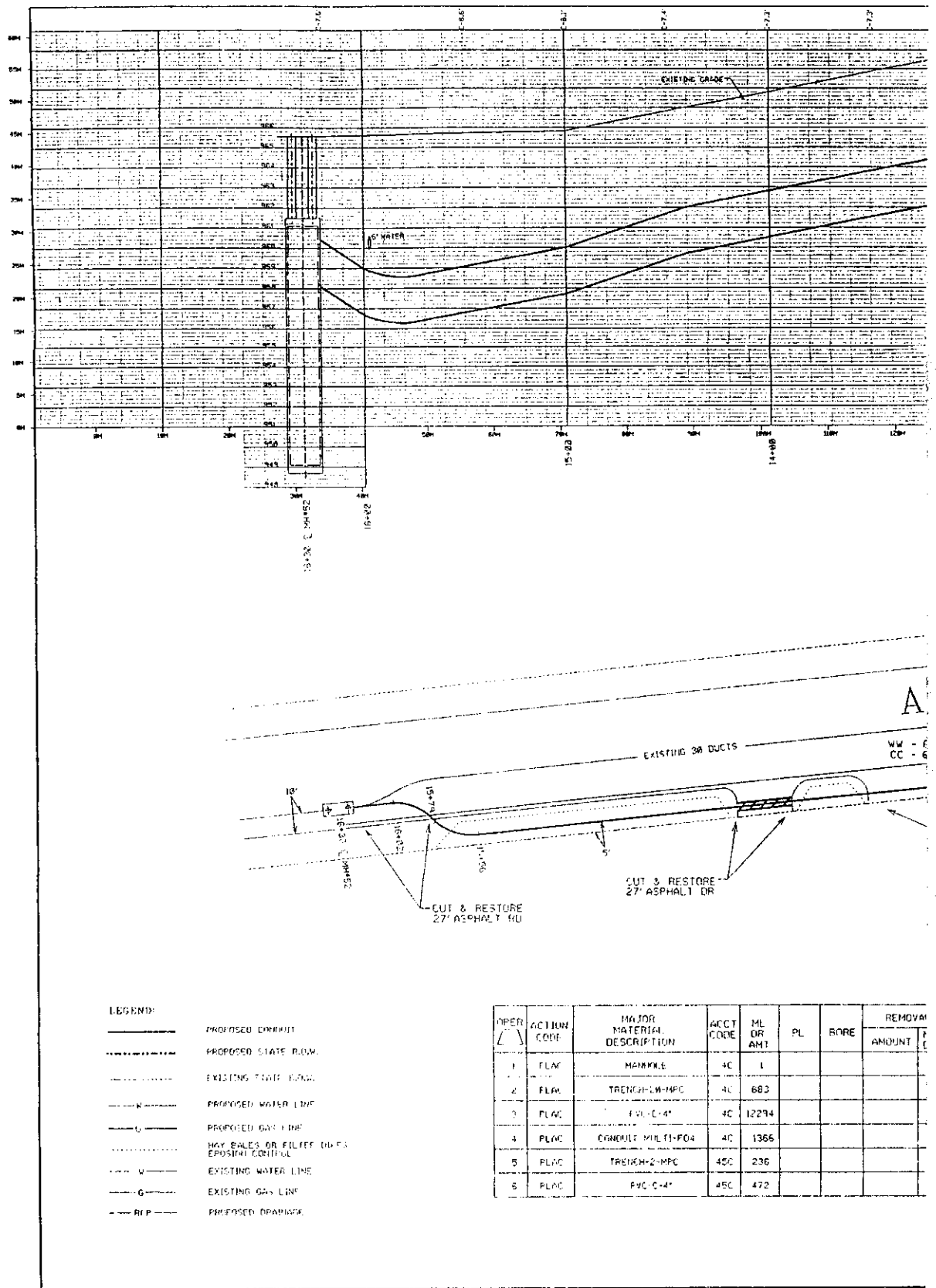
**RECORDERS MEMORANDUM**  
All or parts of the text on this page was not  
clearly legible for satisfactory recordation

048



# RECORDERS MEMORANDUM

RECEIVERS MEMORANDUM  
All or parts of the text on this page was not  
clearly legible for satisfactory recordation.



RECORDERS MEMORANDUM  
All or parts of the text on this page was not  
clearly legible for satisfactory recordation.

AGENDA ITEM # 5January 13, 1998\*

Consider granting preliminary plat approval to Resubdivision of Lot 1, Heritage Center Northwest.

County Engineer Joe England advised the City of Austin had approved this plat, which is located in their extra territorial jurisdiction, on Tuesday, January 6, 1998. On-site detention is being provided.

Moved: Commissioner Heiligenstein

Seconded: Judge Doerfler

Motion: To grant preliminary plat approval to Re-subdivision of Lot 1, Heritage Center Northwest with erection of 4'x 8' sign on High Meadow stating "On-site detention is provided at this project".

Vote: Motion carried 5 - 0

AGENDA ITEM # 6January 13, 1998\*

Consider granting final plat approval to Vista Oaks, Section 6B.

Commissioner Hays advised this plat was presented to Commissioners Court on Tuesday, January 6, 1998, with 80' right-of-way being required on County Road 174. The Commissioner thanked the developer for his cooperation in this matter.

Moved: Commissioner Hays

Seconded: Judge Doerfler

Motion: To grant final plat approval to Vista Oaks, Section 6B.

Vote: Motion carried 5 - 0

AGENDA ITEM # 7January 13, 1998\*

Consider granting preliminary and final plat approval to Amended Crystal Knoll Terrace P.U.D., Unit Two for scrivener error.

County Engineer Joe England advised Note #12 had been changed to the correct street name.

Moved: Commissioner Hays

Seconded: Judge Doerfler

Motion: To grant preliminary and final plat approval to Amended Crystal Knoll Terrace, P.U.D., Unit Two for scrivener error.

Vote: Motion carried 5 - 0

AGENDA ITEM # 8January 13, 1998\*

051

Discuss and take any appropriate action on Chief Deputy and Account Tech positions in the Tax Office.

Human Resources Director John Willingham addressed the court with information on the budgeted salary amount for this position which has not been filled due to lack of response of qualified individuals for Registered Tax Assessors.

Judge Doerfler advised the Tax Office had sufficient monies in the budget to accommodate these salary changes.

Moved: Commissioner Hays

Seconded: Judge Doerfler

Motion: To post the Chief Deputy position at \$33,443.00 to \$39,809.00 and Account Tech positions at \$23,667.00 to \$24,872.00, depending upon experience.

Vote: Motion carried 5 - 0 < Clerk copy here >