

AGENDA ITEM # 4

December 16, 1997

\*

Consider noting in minutes any right-of-way work on any county road done by Road & Bridge Unified System.

Moved: Judge Doerfler

Seconded: Commissioner Boatright

Motion: To note in the minutes no right-of-way work has been done and the following utility requests:

**General Telephone Company** buried communication line on County Road 101 and 484;

**Lee Orand/Texas Forest Service** right-of-way for oak wilt on County Road 176;  
**Southwestern Bell Telephone Company** splice pit Tanglebriar Cove in Anderson Mill.

Vote: Motion carried 5 - 0

< Clerk copy here >

**WILLIAMSON COUNTY URS**

Utility Requests - 12/16/97

**Precinct I**

**Precinct II**

A. SWBT

1. Tanglebriar Cove(Anderson Mill) - ROW

**Precinct III**

A. Lee Orand/Texas Forest Service

1. CR 176 - ROW for Oak Wilt

**Precinct IV**

A. GTE

1. Cr 101 - ROW
2. Cr 484 - Bore & ROW

*noted 12-16-97  
John C. Doerfler*

received

12-5-97

VOL 0094 PAGE 395  
5428-97906GR  
#107

NOTICE OF PROPOSED INSTALLATION

UTILITY LINE ON WILLIAMSON COUNTY RIGHT-OF-WAY

TO: Williamson County Unified Road System  
1900 Georgetown Inner Loop, Suite B  
Georgetown, Texas 78626

DATE: 11-25-97

Formal notice is hereby given that GTE

Company proposes to place a BURIED COMMUNICATIONS

line within the right-of-way of CO. RD. 101  
as follows: (give location, length, general design, etc.)

SEE ATTACHED SKETCH

The line will be constructed and maintained on the road right-of-way as directed by the Williamson County Unified Road System in accordance with governing laws.

Our firm further understands that the County considers proper traffic control measures as those complying with applicable portions of the Texas Manual of Traffic Control Devices required for adoption by the "Transportation Code" (V.C.T.A. CH.251)

The location and description of the proposed line and appurtenances is more fully shown by 3 copies of drawings attached to this notice.

Construction of this line is proposed to begin on or after the 10<sup>th</sup> day of December 19 97

APPROVAL

This application is hereby approved subject to the following understandings and restrictions.

It is expressly understood that the said County Commissioners' Court does not imply hereby to grant any right, claim, title or easement in or upon this County Road; and it is further understood that in the future, should Williamson County, for any reason, need to work, improve, relocate, widen, increase, add to, decrease, or in any manner change the structure of this road or right-of-way, this line, if affected, will be moved at the direction of the Williamson County Engineer or County Commissioner. This installation work shall not damage any part of the roadway and adequate provisions shall be made to cause a minimum of inconvenience to traffic and adjacent property owners.

APPROVED BY WILLIAMSON COUNTY COMMISSIONERS' COURT

BY: [Signature]  
COUNTY ROAD ADMINISTRATOR

DATE: 12/16/97

Firm: GTE  
[Signature]  
Authorized Signature

JIMMIE VACLAVIK  
Printed Name  
Address: 1700 N. AUSTIN AVE.  
GEORGETOWN, TEXAS 78626

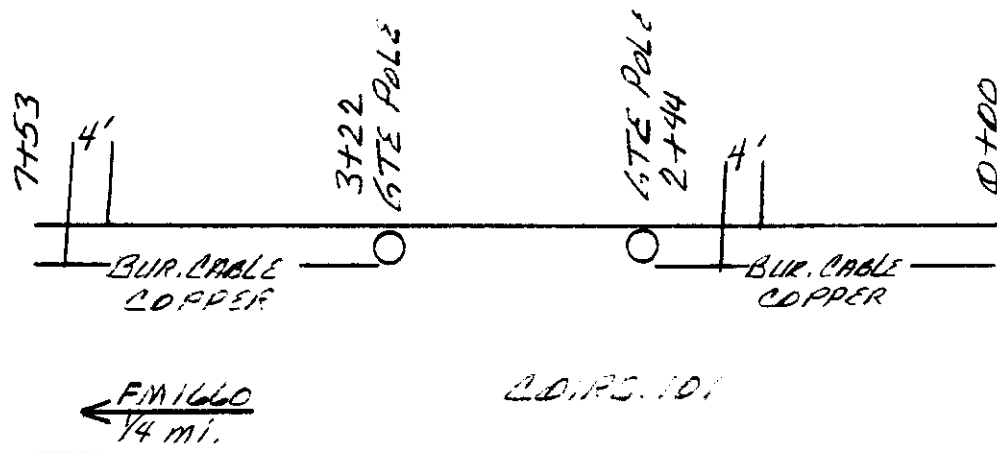
Phone: 512-869-2234  
Fax: 512-869-2291

Pd. #

12-10-97

R.O.W.

P.I.



**RECORDERS MEMORANDUM**  
All or parts of the text on this page was not clearly legible for satisfactory recordation.

46

MC 600664  
FORM ED-172  
REV. 6-78

AREA _____ TAX DIST. _____ ENGINED BY <u>BO STEPHENS</u> DATE <u>11-25-97</u> DRAWN BY _____ DATE _____ APPROVED BY _____ DATE _____ REVISED BY _____ DATE _____		 SCALE <u>NTS</u>	<b>GENERAL TELEPHONE COMPANY OF THE SOUTHWEST</b> LOCATION <u>5428 GEORGETOWN</u> DESCRIPTION <u>PERMIT TO PLACE BURIED CABLE</u>	
			SHEET <u>1</u> OF <u>1</u>	W. O. NO. <u>9P2642-107</u>

**received**

12-5-97

## NOTICE OF PROPOSED INSTALLATION

6102-  
9P812 GR#1

## UTILITY LINE ON WILLIAMSON COUNTY RIGHT-OF-WAY

TO: Williamson County Unified Road System  
1900 Georgetown Inner Loop, Suite B  
Georgetown, Texas 78626

DATE: 11-25-97

Formal notice is hereby given that G.T.E.Company proposes to place a BURIED COPPERline within the right-of-way of CR 484  
as follows: (give location, length, general design, etc.)

BEGINNING AT GTE STA 0+00 A BURIED COPPER COMM  
LINE TO BE PLACED 5' INSIDE ROW IN A WESTERLY  
DIRECTION FOR 2185' TO STA 31+85. CABLE TO BE  
PLACED 30" DEEP.

The line will be constructed and maintained on the road right-of-way as directed by the Williamson County Unified Road System in accordance with governing laws.

Our firm further understands that the County considers proper traffic control measures as those complying with applicable portions of the Texas Manual of Traffic Control Devices required for adoption by the "Transportation Code" (V.C.T.A. CH.251)

The location and description of the proposed line and appurtenances is more fully shown by 3 copies of drawings attached to this notice.

Construction of this line is proposed to begin on or after the 1<sup>st</sup> day of December 19 97.

APPROVAL

This application is hereby approved subject to the following understandings and restrictions.

Firm: GTE

Authorized Signature

JIMMIE VACLAVIK

Printed Name

Address: 1700 N. AUSTIN AVE.GEORGETOWN, TEXAS 78626Phone: 512-869-2234Fax: 512-869-2291

It is expressly understood that the said County Commissioners' Court does not imply hereby to grant any right, claim, title or easement in or upon this County Road; and it is further understood that in the future, should Williamson County, for any reason, need to work, improve, relocate, widen, increase, add to, decrease, or in any manner change the structure of this road or right-of-way, this line, if affected, will be moved at the direction of the Williamson County Engineer or County Commissioner. This installation work shall not damage any part of the roadway and adequate provisions shall be made to cause a minimum of inconvenience to traffic and adjacent property owners.

APPROVED BY WILLIAMSON COUNTY COMMISSIONERS' COURT

BY: [Signature]  
COUNTY ROAD ADMINISTRATOR

DATE: 12/15/97

12-12-97

R.J.

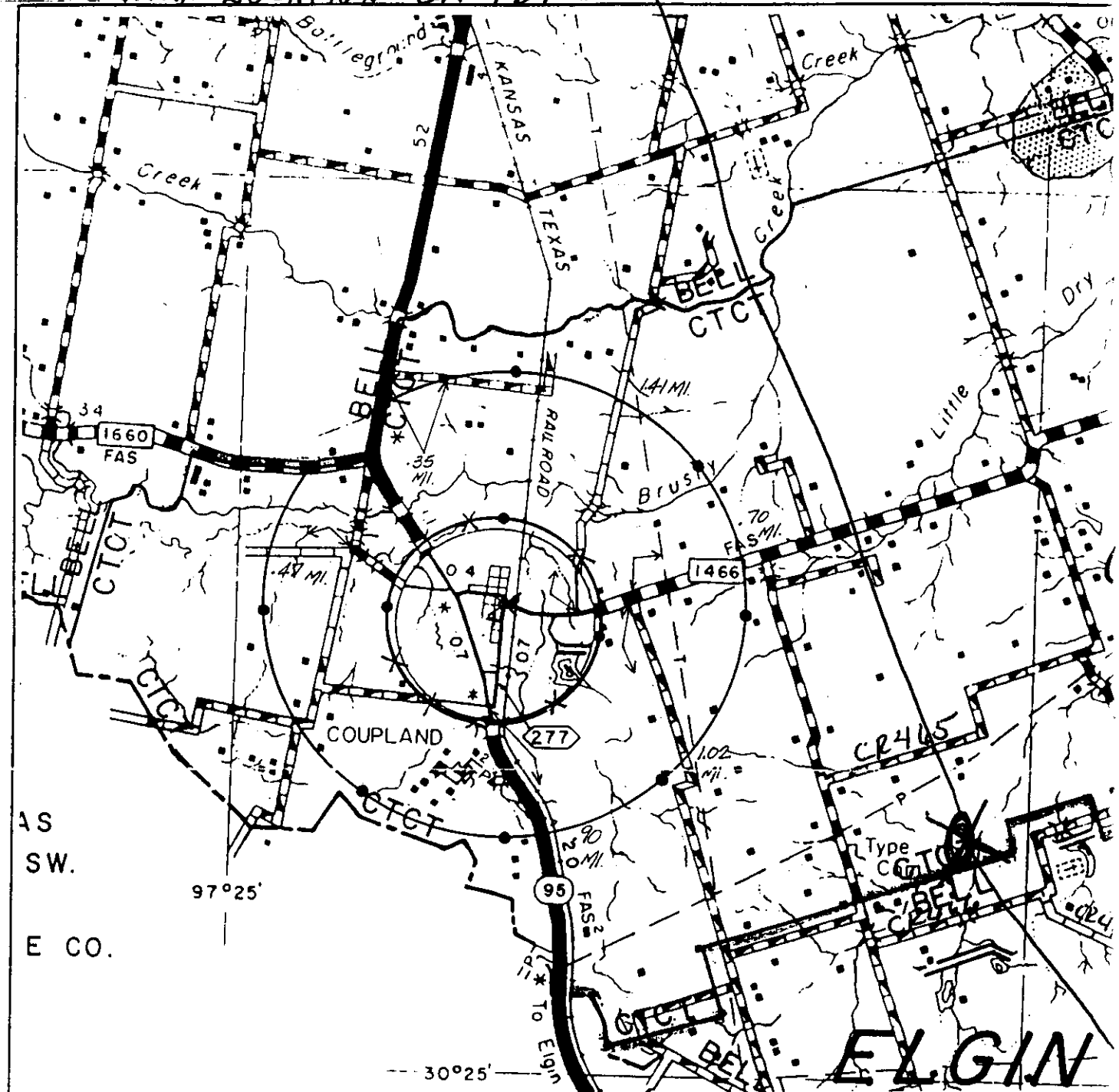
CONTEL of Texas, Inc.

Sheet No. \_\_\_\_\_

TEXAS WORK LOCATION CR 484

Supersedes \_\_\_\_\_

Sheet No. \_\_\_\_\_



COUPLAND: 1.5 mile radius; centerpoint at the intersection of St. Hw 277 and F.M. 1466.

6102-  
9P812GR#1

SCALE

0 1 2 MILES

(continued)

COUPLAND

BASE RATE AREA BOUNDARY

Issued \_\_\_\_\_

ISSUED BY  
William S. Hegmann  
PRESIDENT

Effective \_\_\_\_\_

Order No. \_\_\_\_\_

Advice Letter No. \_\_\_\_\_



**GREG BERGERON**  
County Road Administrator



Williamson County  
Unified Road System

1900 Georgetown Inner Loop, Ste.B  
Georgetown, Texas 78626  
Telephone (512) 930-3330  
Fax (512) 930-3335

### OAK WILT TRENCHING APPLICATION

DATE: December 5, 1997

TO: Williamson County Commissioners' Court  
c/o County Road Administrator or County Engineer

Formal notice is hereby given that Lee Orand proposes to dig a trench, to prevent the spread of OAK WILT DISEASE, within the right-of-way of \_\_\_\_\_

Williamson County Rd. 176 County Road as follows: \_\_\_\_\_

Enclosed map & papers from Texas Forest Service The location and description of the proposed trench is more fully shown on the drawing attached hereto. The trench will be constructed and maintained on the County right-of-way in accordance with current Williamson County Specifications as directed by the County Road Administrator or County Engineer. This application must be accompanied by a letter from the Texas Forest Service documenting the necessity of this practice.

Construction will begin on or after the \_\_\_\_\_ day of December 1997, and is estimated to be completed in \_\_\_\_\_ calendar days.

SUBMITTED BY: \_\_\_\_\_

AUTHORIZED SIGNATURE: \_\_\_\_\_

TITLE: \_\_\_\_\_

FIRM ADDRESS: \_\_\_\_\_

Lee O. Orand  
Lee O. Orand  
Home owner 253-1441  
501 County Rd. 176 Rt 4 Box 37  
Georgetown, Texas 78628

### APPROVAL

This application is hereby approved subject to the following understandings and restrictions.

It is expressly understood that Williamson County does not imply hereby to grant any right, claim, title or easement in or upon this County Road. This trenching work shall not damage any part of the roadway and adequate provisions shall be made to cause a minimum of inconvenience to traffic and adjacent property owners.

By: Greg Bergeron \_\_\_\_\_ PRECINCT # 3  
Williamson County Road Administrator

Date: 12/9/97 \_\_\_\_\_

12-8-97  
ROW  
JCB



# TEXAS FOREST SERVICE

The Texas A&M University System

Oak Wilt Suppression Project  
(512) 451-2178  
FAX (512) 451-6946

P.O. Box 15083  
Austin, Texas 78761-5083

December 2<sup>nd</sup>, 1997

Mr. Lee Q. Orand  
Rt. 4, Box 37  
Georgetown, TX 78626

Re: Oak Wilt Trenching

Dear Mr. Orand,


Enclosed is a copy of the Texas Forest Service (TFS) cost share application for oak wilt suppression activities on your property in Georgetown.

The proposed project is intended to suppress the potential for further spread of oak wilt disease on your property and throughout your neighborhood.

The suppression plan includes maps and describes proposed treatments and implementation procedures. Please forward this information, including this letter, to the folks at Williamson County. We hope this paperwork will suffice in explaining the intent and scope of this project.

If there are any questions pertaining to this project or it's application, please feel free to contact me at 512-451-2178. I will be more than happy to assist you in any way possible.

Thank You



James B. Rooni  
Staff Forester  
Texas Forest Service

Enclosure: TFS - Oak Wilt Suppression Plan & Cost Share Application

51





Texas Forest Service  
Oak Wilt Suppression Project



Request Package  
for  
Cost Share Funding

The attached package has all forms, maps, and applications necessary for requesting federal cost shares for suppression of oak wilt including

- ☒ Cultural resource survey form
- ☒ Treatment map (Form 6875)
- ☒ General location map (USGS 7.5-minute topo)
- ☒ Application (Form 6873)
- ☒ Treatment plan (Form 6874)
- ☒ Landowner acknowledge form—location of utilities
- ☒ Landowner acknowledge form—cultural resource protection
- ☒ TARL records check

*Please check off the above boxes to verify these items are included*

JAMES B. ROONI

Forester/Professional  
(please print)

26-NOV-97

Date

Please send to: Dr. David Kuehn  
Center for Environmental Archaeology  
Texas A&M University  
College Station, TX 77843-4352  
(409) 862-8542

Submitted  
for approval  
11-26-97  
JR



TEXAS FOREST SERVICE  
OAK WILT SUPPRESSION PROJECT  
Treatment Plan

Forester/Treatment ID

Landowner Name

County

609-941020-1

Lee A. Orand

Williamson

Forester Name: Jim Rooni

Date: 11/26/97

Case Location: 4th house on lft off cr 176 S. of 2243

USGS Quad Name: Leander

Latitude: N30°35'35" Longitude: W97°46'10"

Proposed Treatments:

1. Trenching to a minimum depth of 36" by use of backhoe. Trench placement should be in direct compliance with TFS technical guidelines and Treatment Map.

Implementation Procedures:


1. Property owner is responsible for contracting or performing in-kind labor and/or machinery contributions. If landowner chooses to perform in-kind services, detailed hourly work logs and all purchase receipts must be presented to TFS Forester upon satisfactory completion of the project.

2. TFS Forester will consult to ensure proper trench location and depth.

Cost Schedule:

Component	Extent	Landowner Cost	TFS Cost	Total Cost
Trenching	400 Feet	\$600	\$600	\$1,200
TOTAL		\$600	\$600	\$1,200

Forester's Signature



Date

26-NOV-97



## Landowner Acknowledgement Form Cultural Resource Protection

I hereby acknowledge that I have been informed of the stipulations for protecting cultural resources if I receive funds from any Federal cost share program to assist implementing any ground-disturbing project administered by the Texas Forest Service (TFS).

I understand that the TFS District Forester (DF) must conduct a cultural resource survey of the area on which the project will be implemented. This survey will generally involve walking over the area and looking for evidence of cultural resource sites on the ground; however, it may also include subsurface surveys, or shovel tests. Subsurface surveys will be done no deeper than the depth of disturbance by the ground-disturbing activity.

If a site is found within the treatment area, the DF will inform me of such and I will be given the option of dropping the cost share project. If the project is dropped, there are no obligations for the site to be entered in a statewide database managed by the Texas Archeological Laboratory (TARL). However, if I choose to proceed with the project and accept Federal cost share money, then I must adhere to the following requirements:

- (1) A State of Texas Archeological Site Data Form must be completed and sent to TARL for any site present within the treatment area, whether discovered before, during, or after project implementation. This information is exempt from the Opens Records Act and is not available to the public.
- (2) Any artifacts discovered during the survey or project implementation will be sent to the TFS consulting archeologist for quick study and returned to the landowner. Any artifacts found on a landowner's land are the landowner's private property, along with the cultural resource site.
- (3) Once a year, the Texas Historical Commission (THC), who administers the National Historic Preservation Act of 1966, will conduct a review of the TFS program. The review will include on-site visits to selected tracts where cost share practices have been implemented. By accepting cost share assistance, I grant permission to TFS and THC personnel to visit my property for the purposes of conducting this annual review.

In implementing a project on an area where a cultural resource is present, the primary strategy will be to avoid the site by leaving it out of the area to be treated. If a site cannot be avoided and a landowner wants to receive cost-share assistance, the site must be evaluated by a professional archeologist to determine if it is eligible to be listed on the National Register of Historic Places. This evaluation will be at the expense of the landowner.

I understand that all cultural resources present on my property are my private property (or co-property with other co-landowners) and that my actions on, near, or to these cultural resources are not inhibited in any way. I further understand that the above stipulations apply only when Federal money is spent and that Federal money cannot be used to damage any cultural resource unless that cultural resource has first been professionally evaluated and found to be ineligible for inclusion in the National Register of Historic Places.

+ Lee Orand  
Name Printed  
941020-1  
Case Number

+ Lee Orand  
Signature  
+ 11-18-97  
Date 8/95

26-NOV-97



Reviewed by: \_\_\_\_\_

Date: \_\_\_\_\_

VOL 0094 PAGE 406

## Cultural Resources Survey Form

## Background

**Program** ☐ Reforestation ☐ Stewardship ☒ Oak Wilt Suppression ☐ Urban

**Activity** ☐ Mechanical site prep ☐ Prescribed burning ☐ Wing ditches ☐ Fencing ☐ Container tree planting  
☐ Irrigation lines ☐ Water harvesting ditches ☒ Trenching ☐ Pushing buffer trees ☐ Other \_\_\_\_\_

**Landowner** (include case number) LEE A. GRAND - 941020-1

**Location** (USGS quad name and latitude and longitude; attach USGS map showing location)

LEANDER - LATITUDE: N30°35'35" LONGITUDE: W97°46'10"

**Size of project area** \_\_\_\_\_ acres 400 feet of trench (a) \_\_\_\_\_ x \_\_\_\_\_ feet (b) \_\_\_\_\_ x \_\_\_\_\_ feet (c) \_\_\_\_\_ x \_\_\_\_\_ feet

## Setting

**Land use** ☐ Rural ☒ Rural residential ☐ Suburban ☐ Urban

**Landform** ☒ Upland ☐ Valley slope ☐ Terrace ☐ 100-year floodplain ☐ Other \_\_\_\_\_

**Vegetation** ☐ Brush/cutover ☐ Pine ☐ Pine/hardwood ☒ Hardwood ☒ Prairie/grassland ☐ Savanna

**Ground surface visibility** ☒ < 25% ☐ 25 - 75% ☐ > 75%

**Potential for buried sites** ☐ Good → deep alluvial/colluvial soil observed ☐ Moderate → some alluvium or colluvium observed  
☒ Poor → clay subsoil or bedrock observed at shallow depth, or deep clay soils developed in situ and not by deposition

## Survey

**TARL records check** Known site present? ☐ Yes If yes → Trinomial \_\_\_\_\_ ☐ Prehistoric ☐ Historic ☐ Within project area ☐ Within ¼ mile  
☒ No If more than one site is present, use attachment.

**Survey Methods** ☒ Inspection of exposed ground surface ☐ Shovel tests → Number \_\_\_\_\_  
☐ Inspection of exposure in cut bank Depth (in): Max \_\_\_\_\_ Min \_\_\_\_\_ Average \_\_\_\_\_

**Survey Results** Cultural resources observed? ☐ Yes ☒ No

**Brief description of cultural resources** (attach State Site Form) N/A

**Recommendations** ☒ Implement project (no cultural resources observed)  
☐ Do not implement project → consult archeologist (cultural resources observed)  
☐ Implement project with archeologist monitoring for buried resources

**Comments** PROJECT IS LOCATED ON UPLAND LOCATION APPROX. 2 MILES SO. OF THE SO. FORK OF THE SAN GABRIEL RIVER. VERY SHALLOW. SUBSOIL WITH OCCURANCES OF CHERT/FLINT. TARL SHOWED NO FINDINGS W/IN 1.5 MILES OF PROJECT AREA - NO WATER FEATURES IN AREA MAY ACCOUNT FOR THIS FINDING. SURFACE OBSERVATION FOUND NO SIGN OF PREHISTORIC OR HISTORIC SIGNIFICANCE. VEGETATION - CHIMAX OAK & OTHER TREE SPP. SCATTERED AREAS OF ASHE TURNIPER/PERSIMMON.

## TARL RECORDS CHECK

Quad map: *Georgetown*

Landowners name and Case Number: *Lee A. Orand; Case # 941020-1*

Forester: *Jim Rooni, #609*

Latitude: *30° 35' 35"*

Longitude: *97° 46' 10"*

Site Present: XX no \_\_\_\_ yes

Record Check Observations / Comments:

*(NO SITES RECORDED IN OR NEAR PROPOSED TREATMENT AREA)*

Trinomial:

Time (prehistoric or historic):

Location (within project area or 1/4 mile):

Latitude (if given):

Longitude (if given):

Description:

## LANDOWNER ACKNOWLEDGEMENT FORM

### LOCATION OF UTILITIES

I hereby acknowledge that I have been informed of my responsibility to locate or have located all underground utilities if I receive funds from any federal/state cost-share program to assist implementing any ground-disturbing project administered by the Texas Forest Service (TFS).

I understand that the Texas Forest Service provides technical assistance to help control oak wilt on my property and that installation of trenches or other ground disturbing activities are often recommended. I understand I can perform the work myself or I can hire a contractor, as long as all work specifications meet TFS technical guidelines, maintains competitive pricing, and cost-share funds are approved before the work is accomplished. The Texas Forest Service will avoid underground utilities whenever possible.

The Texas Forest Service may assist by providing a list of contractors who have performed oak wilt trenching for others or who may be working in the area.

I understand any contractual arrangement, including liability agreements, must be made between myself and the contractor. TFS is here to provide me with technical expertise, not act as a liaison between myself and the contractor. Any cost or time estimates for trenching made by the TFS are approximate. I understand it is my responsibility to speak with the contractor about haul fees, hourly or per foot charges, street or sidewalk cuts, billing, and extra services such as chainsaw work, excess soil removal, fence repairs, etc.

As the landowner, it is my responsibility to see that all underground utilities near the proposed trenches are located before the scheduled trenching day. These can include:

1. Telephone: community cables, fiber optics, individual and neighbors' buried lines
2. Water: large water lines that may cross my property, house lines, irrigation or sprinkler lines and lines to watering troughs, barns, etc.
3. Cable: television, satellite dish
4. Sewer: septic line, leach (drain) field, gray water system
5. Electric: house, garage, barn, shed, light pole, etc.
6. Gas or Oil Pipe Lines: large gas or oil lines which may cross my property or other gas lines to the house, outside light, etc.

I hereby acknowledge that if any underground utilities are pulled up during the ground disturbing project, I will **NOT** hold the Texas Forest Service responsible. I understand it is my responsibility to contact the appropriate "utility" to come out and mark the location of all possible lines.

+ Lee Orand  
Signature

X Lee Orand  
Name (please print)

X 11-18-97  
Date

TEXAS FOREST SERVICE  
OAK WILT SUPPRESSION PROJECT  
General Location Map

VOL 0094 PAGE 409

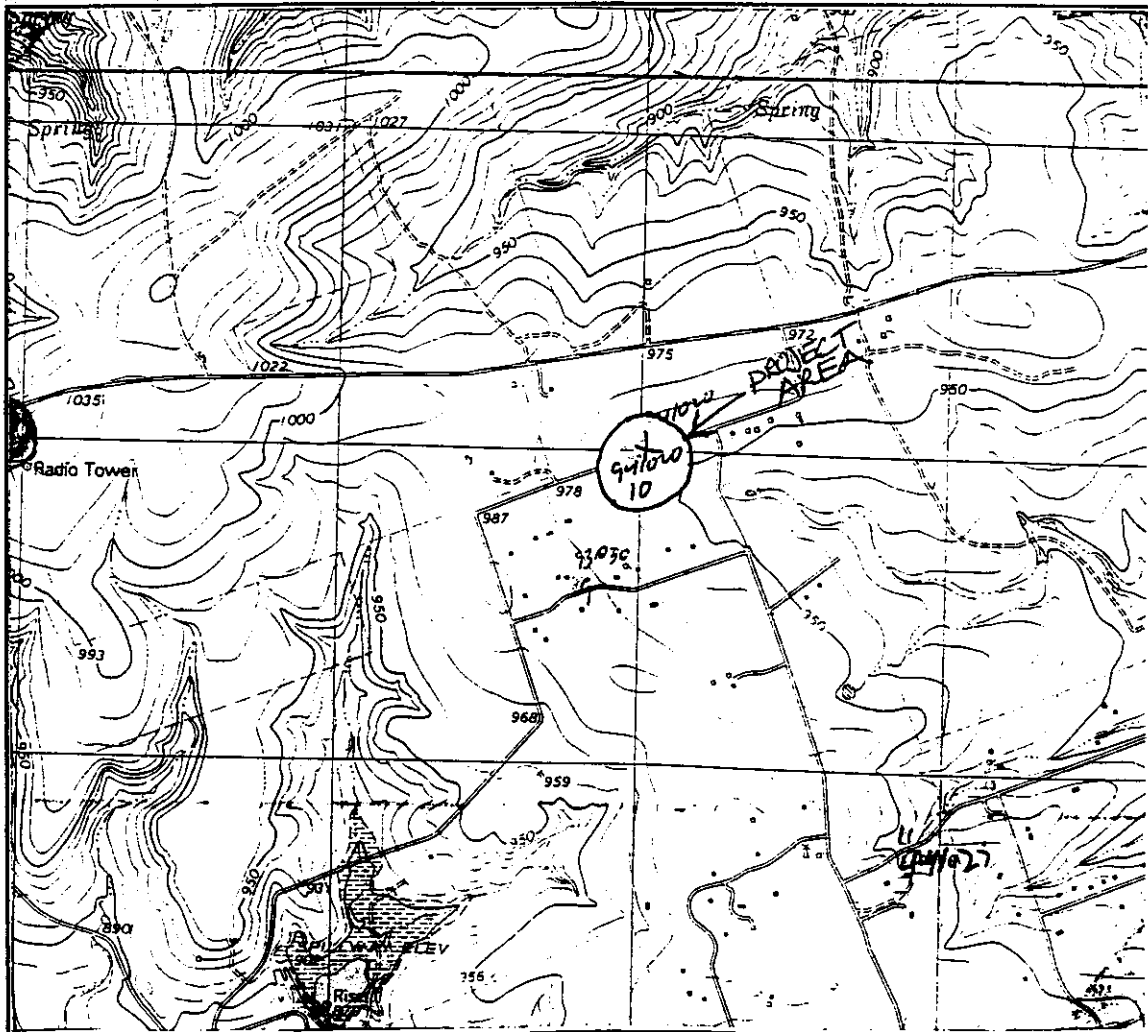
Landowner's Name: LEE A. ORAND

USGS Quad Name: LEANDER

Case No. 941020-1

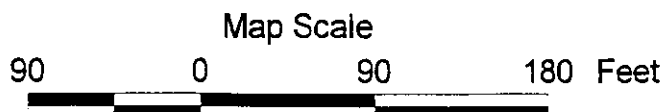
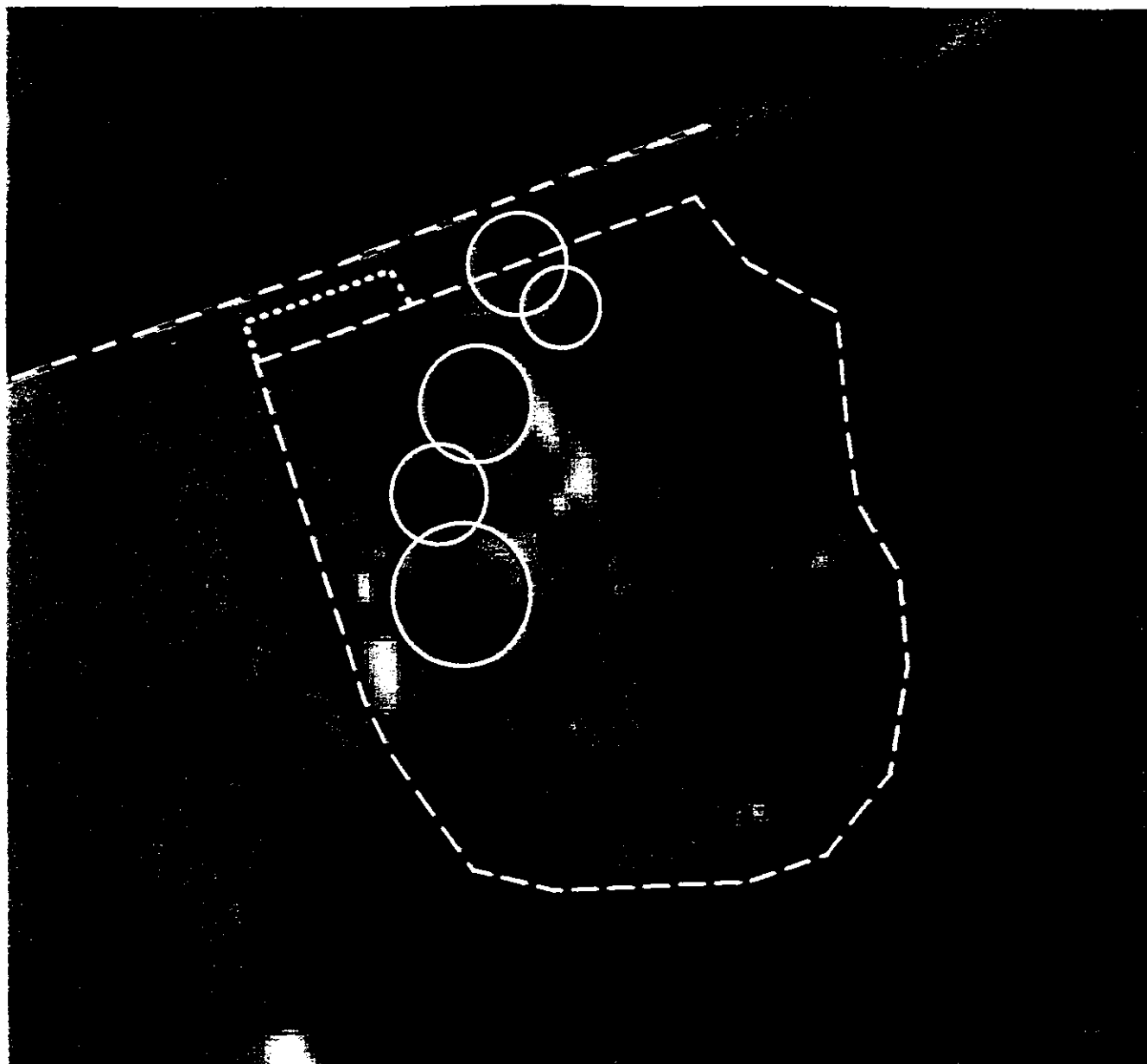
Lat. N30°35'35"

Long. W97°46'10"





# TEXAS FOREST SERVICE Oak Wilt Treatment Map



## Map Legend

- Utility Trench
- Original Trench
- Proposed Breakover Trench
- Oak Wilt Area

## Project Information CASE # 941020-1

Property Owner: Lee A. Orand  
 Project Location: Georgetown, TX  
 County: Williamson  
 Lat.: N30 35' 35" Long.: W97 46' 10"  
 Prepared By: J. Rooni  
 Preparation Date: 26-Nov-97

## RECORDERS MEMORANDUM

All or parts of the text on this page was not  
 clearly legible for satisfactory recordation.

## UTILITY LINE ON WILLIAMSON COUNTY RIGHT-OF-WAY

TO: Williamson County Unified Road System  
1900 Georgetown Inner Loop, Suite B  
Georgetown, Texas 78626

DATE: 12/8/97

Formal notice is hereby given that Southwestern Bell Telephone  
Company proposes to place a Splice Pit  
line within the right-of-way of 12101 Tanglebriar Cv.  
as follows: (give location, length, general design, etc.)

See Attached Sketch

The line will be constructed and maintained on the road right-of-way as directed by the Williamson County Unified Road System in accordance with governing laws.

Our firm further understands that the County considers proper traffic control measures as those complying with applicable portions of the Texas Manual of Traffic Control Devices required for adoption by the "Transportation Code" (V.C.T.A. CH.251)

The location and description of the proposed line and appurtenances is more fully shown by 1 copies of drawings attached to this notice.

Construction of this line is proposed to begin on or after the 10TH day of December 1997.

APPROVAL

This application is hereby approved subject to the following understandings and restrictions.

It is expressly understood that the said County Commissioners' Court does not imply hereby to grant any right, claim, title or easement in or upon this County Road; and it is further understood that in the future, should Williamson County, for any reason, need to work, improve, relocate, widen, increase, add to, decrease, or in any manner change the structure of this road or right-of-way, this line, if affected, will be moved at the direction of the Williamson County Engineer or County Commissioner. This installation work shall not damage any part of the roadway and adequate provisions shall be made to cause a minimum of inconvenience to traffic and adjacent property owners.

APPROVED BY WILLIAMSON COUNTY COMMISSIONERS' COURT

BY: [Signature]  
COUNTY ROAD ADMINISTRATOR

DATE: 11/12/97

Firm: Southwestern Bell Telephone

D.H. Shultz  
Authorized Signature

D.H. Shultz, Mgr - Engineering  
Printed Name

Address: Room 400

1616 Guadalupe St.

Austin, Texas 78701

Phone: 512/870-5201

Fax: 512/870-3305

Pot. 2

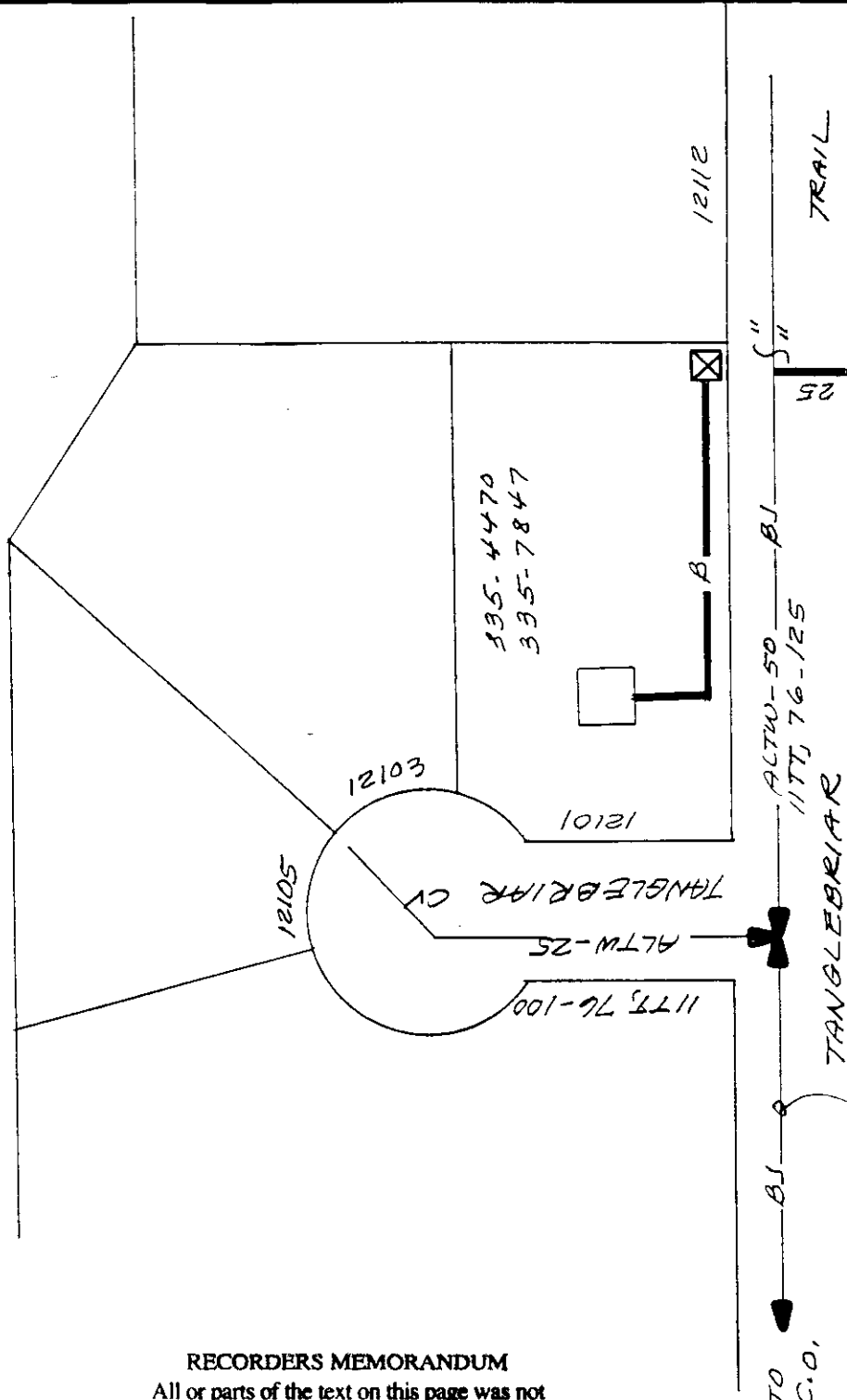
12-11-97

Row

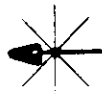
R.J.

TERMINAL LOCATION: R 12101 TANGLEBRIAR CV  
 CABLE: 11TT CABLE READING: 76-125  
 TERMINAL READING: 101-125  
 ASSIGNED PAIRS: 105-106  
 X-BOX LOCATION: F 11914 TANGLEBRIAR TR

645C 1 PLAC. 75'  
 45C 1 STUB R 12101



RECORDERS MEMORANDUM  
 All or parts of the text on this page was not  
 clearly legible for satisfactory recordation.



NORTH ARROW

OPERATING RANGE OF JOE STEPS  
 LINE 1 TO 10  
 INFLUENCE 10 TO 10  
 INFLUENCE 10 TO 10

TRANSMISSION ZONE

QZ  
 TAPES CODE 425502

CLASSIFIED FROM VOL TAPES  
 7.2-1V  
 7.2-1V  
 7.2-1V

SPECIAL CIRCUITS INVOLVED

☐ YES ☐ NO  
☐ YES ☐ NO  
☐ YES ☐ NO

PERMIT REQUIRED

☐ YES ☐ NO  
☐ YES ☐ NO

POLE CONTACTS

(1) ON 1-1  
 PWR. CO.

NOTES

0008591 PLATT 11

ORDER NO. D 656737

FOR PLATE PLAT NO. 1037

C.O. AUSTIN - NORTH

BRCA JOLLYVILLE

TAN WKO40 MOXY 4258

DET. LOC. 15-4-97

DATE 15-4-97

REVISIONS FILE

REC. NO. 15-4-97

AGENDA ITEM # 5

December 16, 1997

\*

Consider noting reports from TxDot on over axle/over weight tolerance permits.

Moved: Judge Doerfler

Seconded: Commissioner Boatright

Motion: To note reports from TxDot on over axle/over weight tolerance permits.

Vote: Motion carried 5 - 0

< Clerk copy here >



## Texas Department of Transportation

DEWITT C. GREER STATE HIGHWAY BLDG. • 125 E. 11TH STREET • AUSTIN, TEXAS 78701-2483 • (512) 463-8585

November 26, 1997

Attn: County Clerks,

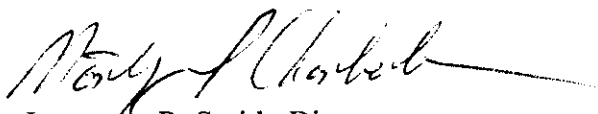
In accordance with HB 1547, 74th Legislature, enclosed is the notification to counties concerning the issuance of Over Axle / Over Gross Weight Tolerance Permits. HB 1547, 74th Legislature directs the Texas Department of Transportation to notify each county listed in the permit application for a permit issued under authority of TVCS 6701d-11 Sec. 5B, and the Texas Transportation Code, Chapter 623 that the person intends to operate or cause to be operated an overweight vehicle in the county.

If this report is going to the incorrect address please notify the Motor Carrier Division of any mailing address changes.

If you have any questions concerning this information, please contact Curtis Wagner at 512-465-3500.

Sincerely,

*noted 12-16-97  
John C. Doerfler*

*for*   
Lawrence R. Smith, Director  
Motor Carrier Division

Enclosure