

VOL 0093 PAGE 074

Vendor..... Invoice Id Inv Date Account Number Expense Amount Description....

TOTAL Cash Required, ALL FUNDS

\$ 1,266,971.12

approved 10-28-97...
John C. DoerflerAGENDA ITEM # 4October 28, 1997

*

Consider noting in minutes any right-of-way work on any county road done by Road & Bridge Unified System.

Moved: Judge Doerfler

Seconded: Commissioner Boatright

Motion: To note in minutes off right-of-way work dumping spoils from work on County Road 279 in a low spot on the David Boultinghouse property and Central Telephone Company of Texas for road bore on County Road 254, road cut on Live Oak Trail and right-of-way of County Road 251;

Southwestern Bell Telephone Company for bore on County Road 408 and bore and right-of-way on County Road 255.

Vote: Motion carried 5 - 0

< Clerk copy here >

WILLIAMSON COUNTY URS

Utility Requests - 10/28/97

Precinct I**Precinct II****Precinct III****A. Central Telephone Company of Texas**

1. CR 254 - Bore
2. Live Oak Trail - Road cut
3. CR 251 - ROW

B. Southwestern Bell

1. CR 255 - ROW & Bore

294

Precinct IV**A. Southwestern Bell Telephone Company**

1. CR 408 - Bore

noted 10-28-97
John C. Doerfler

October 28, 1997

UNIFIED ROAD SYSTEM
OFF RIGHT-OF-WAY WORK

1. CR 279 - Dumping spoils from work on CR 279 in a low spot on the David Boultinghouse property.

36190388

GREG BERGERON
County Road Administrator

1900 Georgetown Inner Loop, Suite B
Georgetown, Texas 78626
Telephone (512) 930-3330
Fax (512) 930-3335

Williamson County
Unified Road System

UTILITY INSTALLATION REQUEST

DATE: October 8, 1997TO: Williamson County Commissioners' Court c/o County Engineer or County Commissioner

Formal notice is hereby given that Central Telephone Company of Texas proposes to place a telephone cable within the right-of-way of CR 254 as follows:

At the northeast corner of CR 254 and Highway 183 place a 3 inch steel pipe and telephone cable under CR 254 running from north to south.

The location and description of the proposed line and appurtenances is more fully shown on the drawing attached hereto. The line will be constructed & maintained on the County right-of-way in accordance with current Williamson County Specifications as directed by the County Engineer or County Commissioner.

Construction will begin on or after the 23rd day of October, 1997, and is estimated to be completed in 3 calendar days.

SUBMITTED BY FIRM: Central Telephone Company of Texas AUTHORIZEDSIGNATURE: Bob Williams Bob Williams TITLE: Network EngineerFIRM ADDRESS: 1214 Dogwood, P.O. Box 1150, Killeen, TX 76540 PHONE # 254-690-9358

CONTRACTOR (IF DIFFERENT FROM FIRM:)

AUTHORIZED SIGNATURE: _____ TITLE: _____

ADDRESS: _____ PHONE # _____

Precinct # 3

APPROVAL

The application is hereby approved subject to the following understandings and restrictions.

295

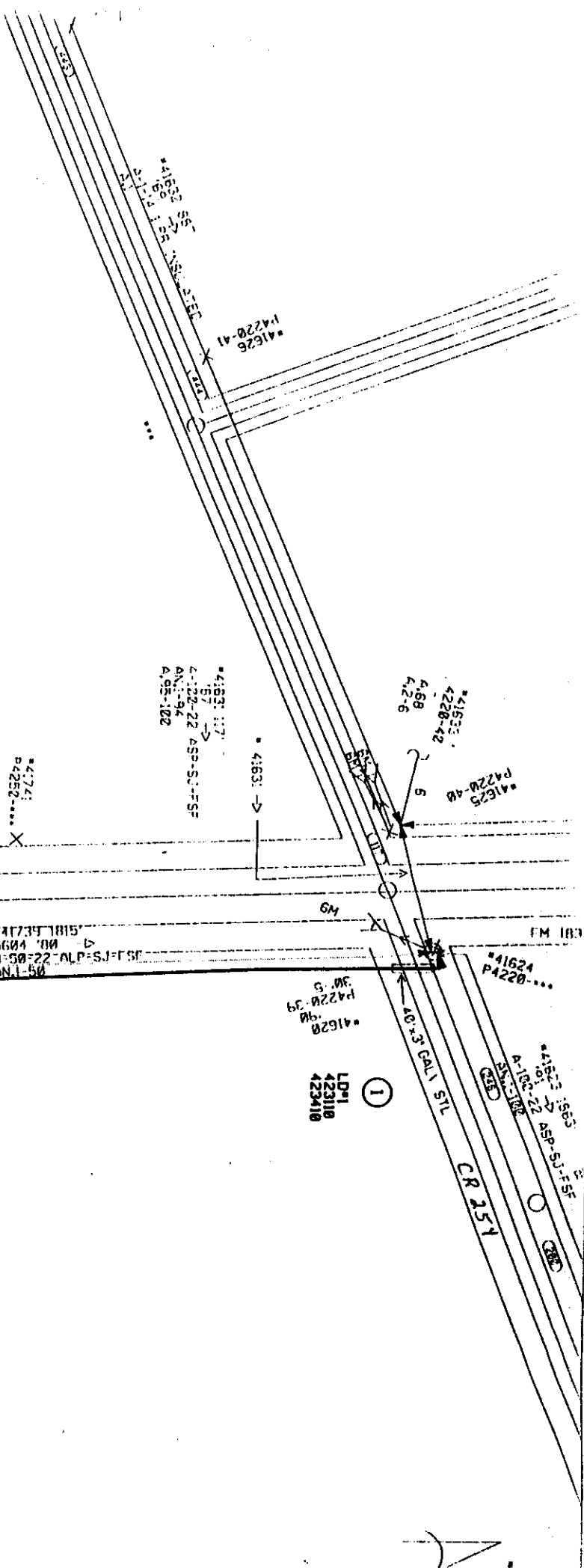
It is expressly understood that the said County Commissioners' Court does not imply hereby to grant any right, claim, title or easement in or upon this County Road; and it is further understood that in the future, should Williamson County, for any reason, need to work, improve, relocate, widen, increase, add to, decrease, or in any manner change the structure of this road or right-of-way, this line, if affected, will be moved at the direction of the Williamson County Engineer or County Commissioner. This installation work shall not damage any part of the roadway and adequate provisions shall be made to cause a minimum of inconvenience to traffic and adjacent property owners.

APPROVED BY WILLIAMSON COUNTY COMMISSIONERS' COURT

BY: [Signature]
COUNTY ROAD ADMINISTRATOR

DATE: 10/14/97

OK [Signature]
10-13-97
Bore



296

SEE SHEET 2

Title DSO-PL CA HWY 183 RUIZ	Engineer RLW4	Date 1/2/02	Scale 1"=100'
State TX	City FLRNTX	Project 36190388	Sheet 1 OF 36

GREG BERGERON
County Road Administrator

1900 Georgetown Inner Loop, Suite B
Georgetown, Texas 78626
Telephone (512) 930-3330
Fax (512) 930-3335

**Williamson County
Unified Road System**

VOL 0093 PAGE 077

UTILITY INSTALLATION REQUEST

DATE: October 8, 1997

TO: Williamson County Commissioners' Court c/o County Engineer or County Commissioner

Formal notice is hereby given that Central Telephone Company of Texas proposes to place a telephone cable within the right-of-way of Live Oak Trail as follows:

At the northeast corner of Live Oak Trail and Highway 183 place a 3 inch steel pipe and telephone cable under Live Oak Trail from north to south.

The location and description of the proposed line and appurtenances is more fully shown on the drawing attached hereto. The line will be constructed & maintained on the County right-of-way in accordance with current Williamson County Specifications as directed by the County Engineer or County Commissioner.

Construction will begin on or after the 23rd day of October, 1997, and is estimated to be completed in 3 calendar days.

SUBMITTED BY FIRM: Central Telephone Company of Texas AUTHORIZED
SIGNATURE: Bob Williams Bob Williams TITLE: Network Engineer
FIRM ADDRESS: 1214 Dogwood, P.O. Box 1150, Killeen, TX 76540 PHONE # 254-690-9358
CONTRACTOR (IF DIFFERENT FROM FIRM:) _____
AUTHORIZED SIGNATURE: _____ TITLE: _____
ADDRESS: _____ PHONE # _____

Precinct # 3

APPROVAL

The application is hereby approved subject to the following understandings and restrictions.

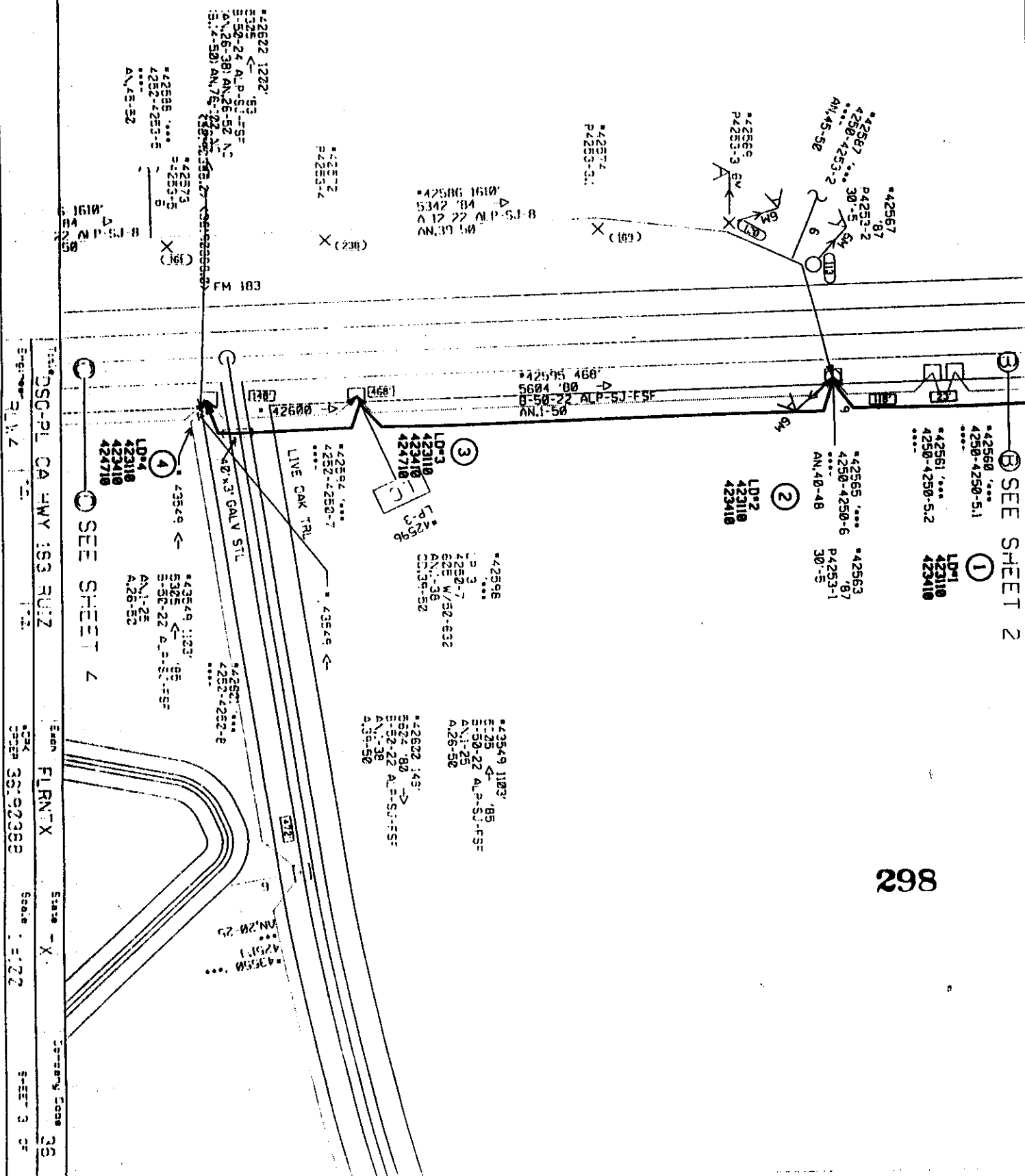
It is expressly understood that the said County Commissioners' Court does not imply hereby to grant any right, claim, title or easement in or upon this County Road; and it is further understood that in the future, should Williamson County, for any reason, need to work, improve, relocate, widen, increase, add to, decrease, or in any manner change the structure of this road or right-of-way, this line, if affected, will be moved at the direction of the Williamson County Engineer or County Commissioner. This installation work shall not damage any part of the roadway and adequate provisions shall be made to cause a minimum of inconvenience to traffic and adjacent property owners.

APPROVED BY WILLIAMSON COUNTY COMMISSIONERS' COURT

BY: Greg Bergeron
COUNTY ROAD ADMINISTRATOR

DATE: 10/14/97

OK Charles K...
10-13-97 cut



GREG BERGERON
County Road Administrator

1900 Georgetown Inner Loop, Suite B
Georgetown, Texas 78626
Telephone (512) 930-3330
Fax (512) 930-3335

Williamson County
Unified Road System

UTILITY INSTALLATION REQUEST

DATE: September 29, 1997

TO: Williamson County Commissioners' Court c/o County Engineer or County Commissioner

Formal notice is hereby given that Central Telephone Company of Texas proposes to place a buried communication line within the right-of-way of County Road 251 as follows:

Beginning approximately 925 feet south of the intersection of CR 251 & CR 253 continuing south in the west right-of-way of CR 251 at a depth of 30 inches and at a distance of 4 feet from the rear of the right-of-way for 1,600 feet.

The location and description of the proposed line and appurtenances is more fully shown on the drawing attached hereto. The line will be constructed & maintained on the County right-of-way in accordance with current Williamson County Specifications as directed by the County Engineer or County Commissioner.

Construction will begin on or after the 20th day of October, 1997, and is estimated to be completed in 3 calendar days.

SUBMITTED BY FIRM: Central Telephone Company of Texas AUTHORIZED
SIGNATURE: Ken Chester Ken Chester TITLE: Network Engineer
FIRM ADDRESS: 1214 Dogwood, P.O. Box 1150, Killeen, TX 76540 PHONE # 254-690-9325
CONTRACTOR (IF DIFFERENT FROM FIRM:) _____
AUTHORIZED SIGNATURE: _____ TITLE: _____
ADDRESS: _____ PHONE # _____

Precinct # 3

APPROVAL

The application is hereby approved subject to the following understandings and restrictions.

It is expressly understood that the said County Commissioners' Court does not imply hereby to grant any right, claim, title or easement in or upon this County Road; and it is further understood that in the future, should Williamson County, for any reason, need to work, improve, relocate, widen, increase, add to, decrease, or in any manner change the structure of this road or right-of-way, this line, if affected, will be moved at the direction of the Williamson County Engineer or County Commissioner. This installation work shall not damage any part of the roadway and adequate provisions shall be made to cause a minimum of inconvenience to traffic and adjacent property owners.


APPROVED BY WILLIAMSON COUNTY COMMISSIONERS' COURT

BY: Greg Bergeron
COUNTY ROAD ADMINISTRATOR

DATE: 10/20/97

299

10-8-97
ROW
R.S.



United Telephone
A Sprint Company

SEE SHEET 27

0093 PAGE 081

①
LD#1
424710
424723

#12550
CR-160
***-0
(2,537-540)

#58862
P***
X

#58861
P***
X

75'

60'

3330'

CR 251

CR251,141-145
5360-540

55'

CR 253

#58863
36159871 (PP)
P160.4R-
35'-5

#58860
P***

921'


301

SEE SHEET 29


②
LD#
423110
424710
424723

#12549
CR-161
***-0
(2,536-540) CR251,141-145
A.6 NC

6



Title: GE-CR251 LCR & CABLE
Exch: FLINTX
State: TX
Comdory Code: 25



1
LD*1
424710

CR251

#12538 2754'
36036001 <- '94
B-25-24 ASP-SJ-FSF
(A,1-18) CR251,151-175
(2,519-522)
(A,23-25)

<36149736.0>

#12546 5679'

B-12-24 ALP-SJ-FSF
2,531-540

A,11-12

#59357 1600'
36149736 <- (PP)
B-50-24 ALP-SJ-FSF
CR251,101-150

SEE SHEET 20

SEE SHEET 30

Title GE-CR251 LCR & CABLE		Exch	FLRNTX	State TX	Company Code 36
Engineer KEC3	T.D.	T.Z.	WORK ORDER 36149736	Scale 1:100'	SHEET 26 OF 38

SEE SHEET 36

VOL 0093 PAGE 083

*12538 2754'
36036001
B-25-24 ASP-SJ-FSF
(A,1-18) CR251,151-175
(2,519-522)
(A,23-25)

(36149736.0)

*12570 1256'
1391
B-6-24 ALP-SJ-FSF
(2,519-522) CR251,125-131
(A,15-19)

*12594 1216'
36104740
B-25-24 ASP-SJ-FSF
(2,531-540) CR251,101-125
(A,11-25)

(36149736.0)

SEE SHEET 31

*12563 1722'
36054557
A-25-24 ASP-SJ-FSF
A,1-6 NC
(2,537-540) CR251,137-140
A,11-25 NC
(36149736.0)

*12554
P.....

*12546 5679'
B-12-24 ASP-SJ-FSF
2,531-540
A,11-12

*12556 184'
36081800
B-25-24 ASP-SJ-FSF
A,1-6 NC
(2,537-540) CR251,137-140
A,11-25 NC
(36149736.0)

LD=1
424710
423110

*12548
.....CR162
2,536-540
A,6

*12551 P.....
*12565 P.....
30'-5

*12538 4'
*12546 4'
*12556 4'
P.....
26521

CR 251

CR 222

United Telephone

A SPRINT COMPANY

Title GE-CR251 LCR & CABLE
Engineer KEC3

Exch FLRNTX
WORK ORDER 02-15-11

State TX
3636

Company Code 36

303

GREG BERGERON
County Road Administrator

received
7-10-97

1900 Georgetown Inner Loop, Suite B
Georgetown, Texas 78626
Telephone (512) 930-3330
Fax (512) 930-3335

Williamson County
Unified Road System

UTILITY INSTALLATION REQUEST

DATE: July 7, 1997
TO: Williamson County Commissioners' Court c/o County Engineer or County Commissioner

Formal notice is hereby given that Central Telephone Company of Texas proposes to place a buried communication within the right-of-way of CR 251 County Road as follows:

Beginning at the intersection of FM 970 and CR 251 continuing south in the west right-of-way at a depth of 30 inches and at a distance of 3 feet from the rear of the right-of-way for 6,002 feet.

The location and description of the proposed line and appurtenances is more fully shown on the drawing attached hereto. The line will be constructed & maintained on the County right-of-way in accordance with current Williamson County Specifications as directed by the County Engineer or County Commissioner.

Construction will begin on or after the 24th day of July, 1997, and is estimated to be completed in 3 calendar days.

SUBMITTED BY FIRM: Central Telephone Company of Texas AUTHORIZED
SIGNATURE: Ken Chester Ken Chester TITLE: Network Engineer
FIRM ADDRESS: 1214 Dogwood, P.O. Box 1150, Killeen, TX 76540 PHONE # 817-690-9325
CONTRACTOR (IF DIFFERENT FROM FIRM:)
AUTHORIZED SIGNATURE: TITLE:
ADDRESS: PHONE #

Precinct # 3

APPROVAL

The application is hereby approved subject to the following understandings and restrictions.

It is expressly understood that the said County Commissioners' Court does not imply hereby to grant any right, claim, title or easement in or upon this County Road; and it is further understood that in the future, should Williamson County, for any reason, need to work, improve, relocate, widen, increase, add to, decrease, or in any manner change the structure of this road or right-of-way, this line, if affected, will be moved at the direction of the Williamson County Engineer or County Commissioner. This installation work shall not damage any part of the roadway and adequate provisions shall be made to cause a minimum of inconvenience to traffic and adjacent property owners.

APPROVED BY WILLIAMSON COUNTY COMMISSIONERS' COURT

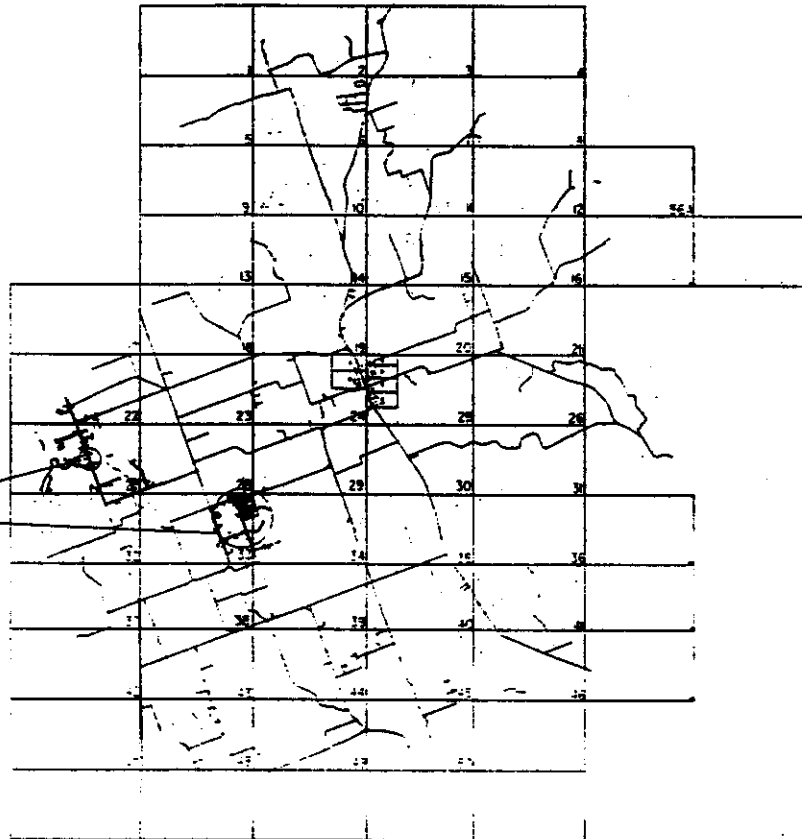
BY: Greg Bergeron
COUNTY ROAD ADMINISTRATOR

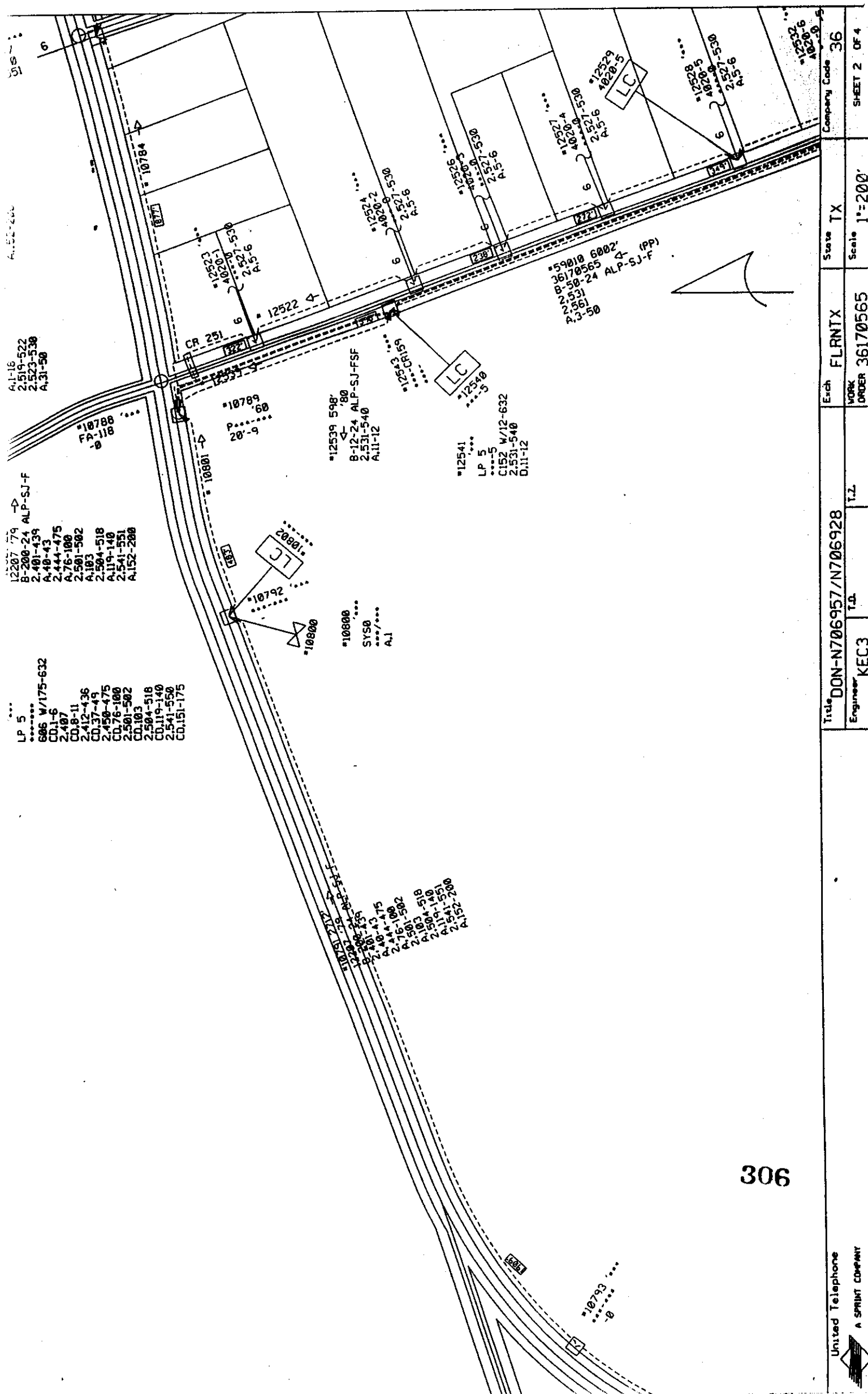
DATE: 7/14/97


304

7-10-97
ROW
R-1

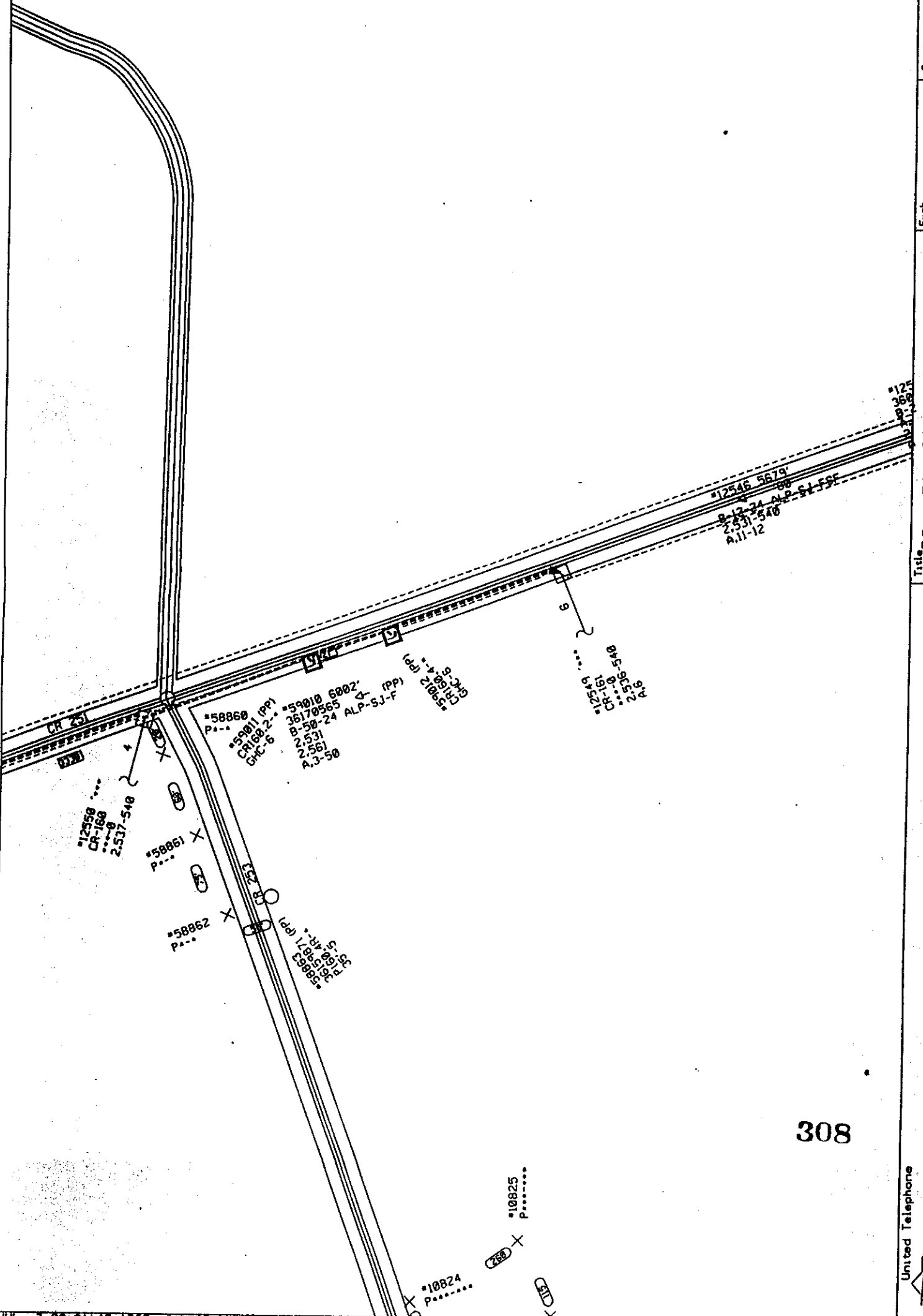

36170565



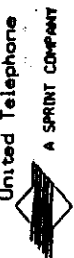




United Telephone
A SPRINT COMPANY



Title: DON-N706957/N706928		Exch: FLRNTX	State: TX	Company Code: 36
Engineer: KEC3		WORK: 00170505	Scale: 1"=100'	SHEET: 1 OF 1



GREG BERGERON
County Road Administrator



**Williamson County
Unified Road System**

VOL 0093 PAGE 089
1900 Georgetown Loop, Ste. B
Georgetown, Texas 78626
Telephone (512) 930-3330
Fax (512) 930-3335

When specifically agreed to in writing and signed by a Williamson County Commissioner, or the County Road Administrator, Williamson County will permit the cutting of a roadbed in lieu of core drilling, provided the contractor or contractors agree to the following installation:

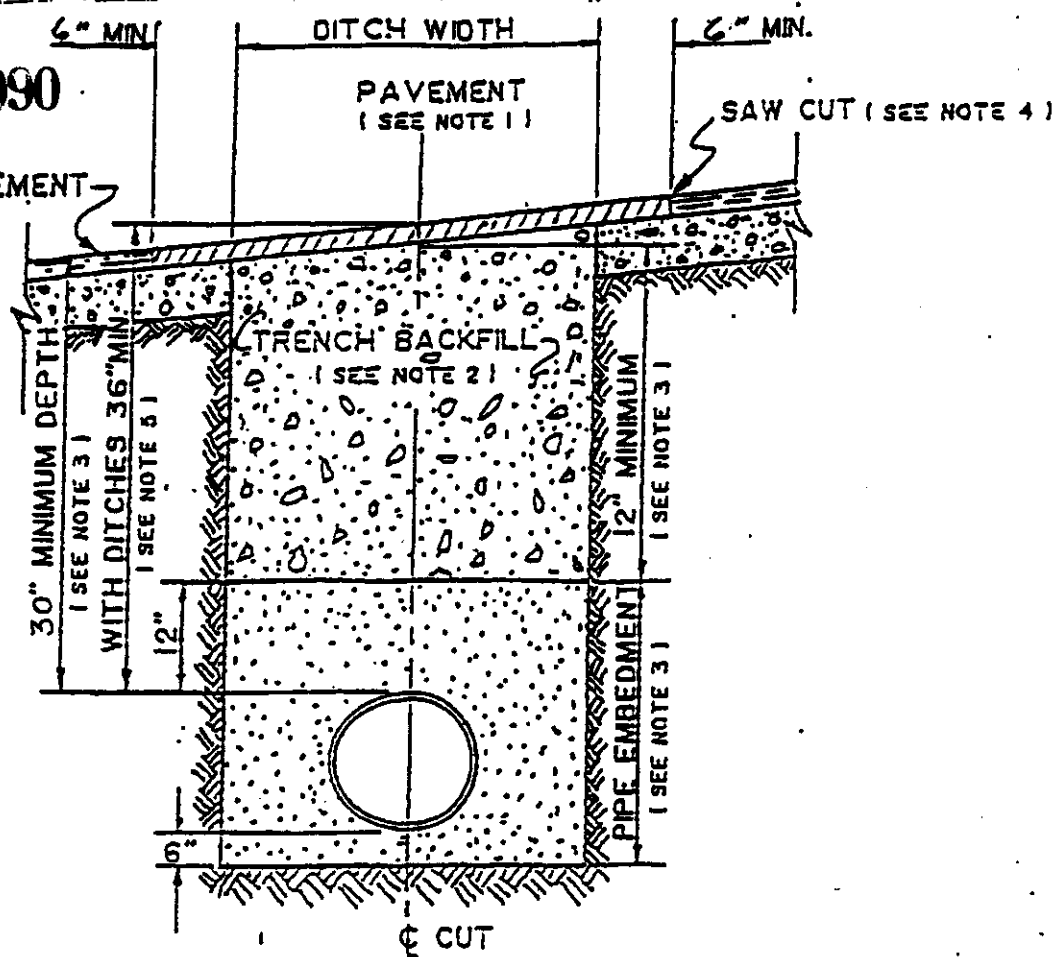
SPECIFICATION FOR CUTTING ROADBED IN LIEU OF CORE DRILLING

1. Compacted base material with concrete cap.
2. The utility shall be placed a minimum of 30" below the flow line.
3. Layer compacted and topped with 3" hot mix asphalt.
4. A performance bond, or other securities agreed upon by the County, must be pledged in the amount of the estimated cost of the road repairs, as agreed to by the contractor and Williamson County, prior to the commencing of a cutting of the roadbed.
5. A road cut permit fee, in the amount of \$120.00 per roadbed cut, must be submitted to the County Road Administrator's office prior to cutting the roadbed.

**SPECIFICATION FOR CUTTING ROADBED IN LIEU OF CORE DRILLING
WITHIN AUSTIN ETJ**

1. Roadbed cuts to be repaired in accordance with City of Austin specifications as outlined in their standard Specifications for Cuts in Public Right of Way Manual.
2. The utility shall be placed a minimum of 30" below the flow line.
3. The installation to be free from defects for a period of one (1) year from completion date. Any maintenance required during this period, caused by the cutting of a road, will be done by the contractor or contractors without cost to the County.
4. A performance bond, or other securities agreed upon by the County, must be pledged in the amount of the estimated cost of the road repairs, as agreed to by the contractor and County, prior to the commencing of a cutting of the roadbed.
5. A roadbed cut permit fee, in the amount of \$120.00 per roadbed cut, must be submitted to the County Road Administrator's office prior to cutting the roadbed.

This agreement must be entered into prior to the commencing of the cutting of a roadbed.



1. Hot mix asphalt 1 1/2" min. thickness. Roll in place to match existing surface. $\pm 1/8"$ tolerance.
2. Trench backfill shall be flexible base, compacted to 95% optimum in 8" layers unless otherwise approved and specified. Flexible base to match existing base thickness or 8 inches, whichever is greater (specifications: TSHD Item 248, Type A, Grade 2).
3. Pipe embedment (pipe envelope) size and materials shall be as specified elsewhere by the utility company and/or its engineers. Pipe depth shall be as specified elsewhere provided minimum depths are met.
4. Saw cut shall be made prior to ditch cut. If pavement is damaged during cut, a new saw cut shall be made beyond the damaged area and new pavement placed.
5. Where roadside ditches (bar ditches) are crossed by the utility pipe, minimum depth to the top of the pipe from centerline road elevation will be 36".

GREG BERGERON
COUNTY ROAD ADMINISTRATOR



1900 Georgetown Inner Loop, Suite B
Georgetown, Texas 78626
Telephone (512) 930-3330
Fax (512) 930-3335

Williamson County
Unified Road System

UTILITY INSTALLATION REQUEST

DATE: 10-2-97

TO: Williamson County Commissioners' Court
c/o County Engineer, County Road Administrator or County Commissioner

Formal notice is hereby given that Southwestern Bell tele proposes to place
a BURIED SERVICE WIRE line within the right-of-way of
CR 408 County Road as follows: CR 408 NEEDS
TO BE BORED UNDER 300' EAST OF HWY 95

The location and description of the proposed line and appurtenances is more fully shown on the drawing attached hereto. The line will be constructed & maintained on the County right-of-way in accordance with current Williamson County Specifications as directed by the County Engineer, County Road Administrator or County Commissioner.

Construction will begin on or after the 2 day of OCT. 1997, and is estimated to be completed in calendar days.

SUBMITTED BY FIRM: Southwestern Bell AUTHORIZED
SIGNATURE: Robert Porter TITLE: EST. FIRM ADDRESS: 500 TAYLOR
TAYLOR TX PHONE # 870-3555 (512)

CONTRACTOR (IF DIFFERENT FROM FIRM): Housley Comm.
AUTHORIZED SIGNATURE: [Signature] TITLE: EST
ADDRESS: 500 TAYLOR TAYLOR TX PHONE # (512) 870-3555

Precinct #: 4

APPROVAL

This application is hereby approved subject to the following understandings and restrictions.

It is expressly understood that the said County Commissioners' Court does not imply hereby to grant any right, claim, title or easement in or upon this County Road; and it is further understood that in the future, should Williamson County, for any reason, need to work, improve, relocate, widen, increase, add to, decrease, or in any manner change the structure of this road or right-of-way, this line, if affected, will be moved at the direction of the Williamson County Engineer or County Commissioner. This installation work shall not damage any part of the roadway and adequate provisions shall be made to cause a minimum of inconvenience to traffic and adjacent property owners.

APPROVED BY WILLIAMSON COUNTY COMMISSIONERS' COURT

BY: [Signature]
COUNTY ROAD ADMINISTRATOR

311

DATE: 10/20/97

10-3-97
Bore
R.J.

** TOTAL PAGE.001 **

* SEND DISTRIBUTION STOPPED: WEDNESDAY, OCTOBER 1, 1997 19:42:18.3
* DEVICE ACCESS CODE (DAC): CNT15067 DEVICE TYPE: 40/2



New Hse



CR 408

Hwy 95

312

FROM AUSTIN NORTH NDS ENGR

(FRI) 10.17'97 12:01/ST. 12:00/NO. 3562:00515 P 2

GREG BERGERON
COUNTY ROAD ADMINISTRATOR



Williamson County
Unified Road System

VOL 0093 PAGE 093
1900 Georgetown Inner Loop, Suite B
Georgetown, Texas 78626
Telephone (512) 930-3330
Fax (512) 930-3335

UTILITY INSTALLATION REQUEST

DATE: OCTOBER 15, 1997

TO: Williamson County Commissioners' Court
c/o County Engineer, County Road Administrator or County Commissioner

Formal notice is hereby given that SOUTHWESTERN BELL proposes to place
a BURIED CABLE line within the right-of-way of CR
255 County Road as follows: SEE SKETCH

The location and description of the proposed line and appurtenances is more fully shown on the drawing attached hereto. The line will be constructed & maintained on the County right-of-way in accordance with current Williamson County Specifications as directed by the County Engineer, County Road Administrator or County Commissioner.

Construction will begin on or after the 21ST day of OCTOBER 1997, and is estimated to be completed in 30 calendar days.

SUBMITTED BY FIRM: SOUTHWESTERN BELL TELEPHONE CO AUTHORIZED
SIGNATURE: [Signature] TITLE: MANAGER FIRM ADDRESS: 1416
GILBRIDGE ROAD, AUSTIN, TEXAS PHONE # 512-870-5657
CONTRACTOR (IF DIFFERENT FROM FIRM): 78701
AUTHORIZED SIGNATURE: --- TITLE: ---
ADDRESS: --- PHONE # ---

Precinct #: 3

APPROVAL

This application is hereby approved subject to the following understandings and restrictions.

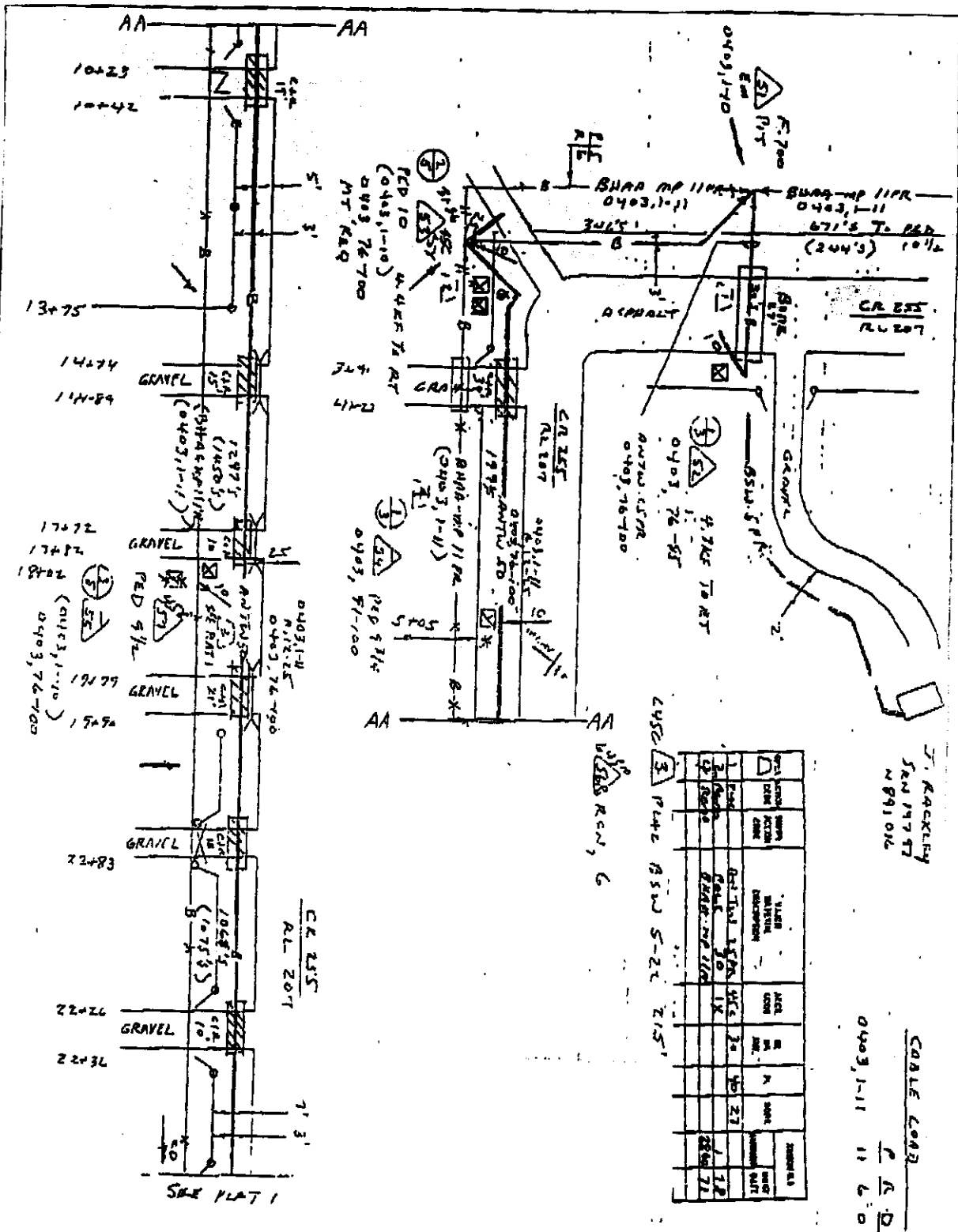
It is expressly understood that the said County Commissioners' Court does not imply hereby to grant any right, claim, title or easement in or upon this County Road; and it is further understood that in the future, should Williamson County, for any reason, need to work, improve, relocate, widen, increase, add to, decrease, or in any manner change the structure of this road or right-of-way, this line, if affected, will be moved at the direction of the Williamson County Engineer or County Commissioner. This installation work shall not damage any part of the roadway and adequate provisions shall be made to cause a minimum of inconvenience to traffic and adjacent property owners.

APPROVED BY WILLIAMSON COUNTY COMMISSIONERS' COURT

BY: [Signature]
COUNTY ROAD ADMINISTRATOR

DATE: 10/24/97

313

[illegible]

NORTH ARROW

OPERATING RANGE OF 300 STEPS

LINE 1 TO 4

SPLICE 51 TO 57

NRFC 445C

TRANSMISSION ZONE

RZ C2 7

TAPER CODE C24020

CARTON HIGH VOLTAGE

7.2 KV ☒ MANUAL ☐ SUMED

SPECIAL CIRCUITS BYVOL YED

☐ YES ☒ NO

6303 FORWARDED ☐ YES ☒ NO

PERMIT REQUIRED ☒ YES ☐ NO

POLE CONTACTS

(+) ON (-)

PWR. CO.

NOTES

ORDER NO. D669837

TOT. PLUGS 2 PLAIN WIA 2

CO. LI S. G. R. T. Y. H. I. L. T. B

EXCN 405KTY H14


TAX DEBT. W4014

GEN. LOC. X4 4778

ENRM. JP DIAMN 2

MAP REF.

REC. REF. FRCA 207



NORTH ARROW

OPERATING RANGE OF JO8 STEPS

LINE 1 TO 6


OFFICE 51 TO 57

WRC 45C

TRANSMISSION ZONE

R2 2.2 C2 1

TAPER CODE (210102)



CAUTION HIGH VOLTAGE

7.5 KV ☐ AERIAL ☒ BURIED

SPECIAL CIRCULARS INVOLVED

☐ YES ☒ NO

SD3 FORWARD

☐ YES ☒ NO

PERMIT REQUIRED

☒ YES ☐ NO

POLE CONTACTS

(+) ON (+)

PRG. CO. PC

NOTES

ORDER NO. D668R37

TOT. PLGS 2 PLAT NO. 1

CA. LIPSTON HILL - 718

DOCK. AUSTIN - NORTH

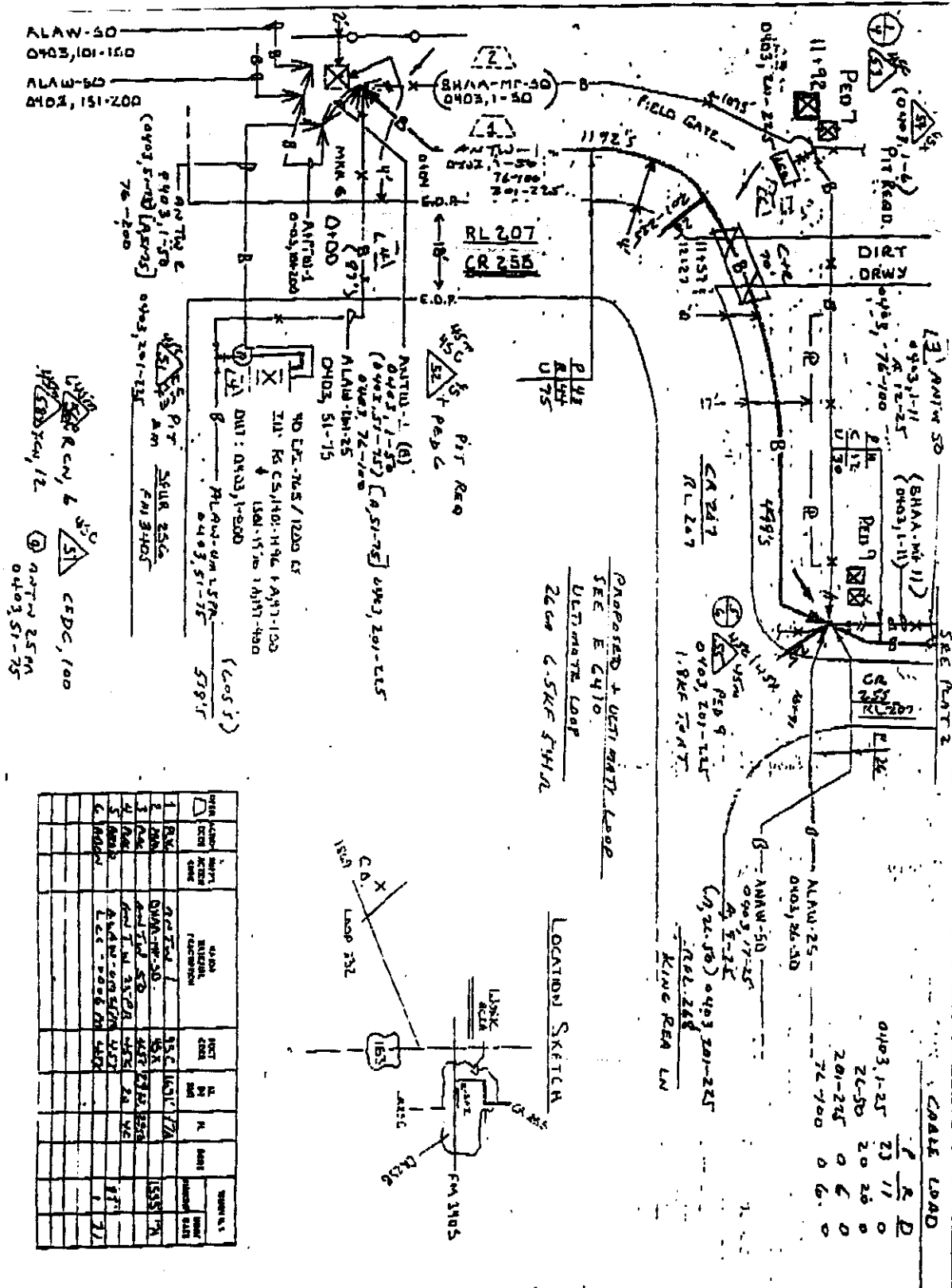
TAX DIST. WIK 614

GEN. LOC. X74718

ENGR. JT DRAWING C

DAAF REP.

REC'D, REP. RI. 207 256

[illegible]

AGENDA ITEM # 5

October 28, 1997

*

Consider noting reports from TxDot on over axle/over weight tolerance permits.


Moved: Commissioner Boatright

Seconded: Judge Doerfler

Motion: To note reports from TxDot on over axle/over weight tolerance permits.

Vote: Motion carried 5 - 0

< Clerk copy here >



Texas Department of Transportation

DEWITT C. GREER STATE HIGHWAY BLDG. • 125 E. 11TH STREET • AUSTIN, TEXAS 78701-2483 • (512) 463-8585

October 07, 1997

Attn: County Clerks,

In accordance with HB 1547, 74th Legislature, enclosed is the notification to counties concerning the issuance of Over Axle / Over Gross Weight Tolerance Permits. HB 1547, 74th Legislature directs the Texas Department of Transportation to notify each county listed in the permit application for a permit issued under authority of TVCS 6701d-11 Sec. 5B, and the Texas Transportation Code, Chapter 623 that the person intends to operate or cause to be operated an overweight vehicle in the county.

If this report is going to the incorrect address please notify the Motor Carrier Division of any mailing address changes.

If you have any questions concerning this information, please contact Curtis Wagner at 512-465-3500.

*noted 10-28-97
John C. Doerfler*

Sincerely,

for: [Signature]
Lawrance R. Smith, Director
Motor Carrier Division

Enclosure

316