

GREG BERGERON  
COUNTY ROAD ADMINISTRATOR



1900 Georgetown Inner Loop, Suite B  
Georgetown, Texas 78626  
Telephone (512) 930-3330  
Fax (512) 930-3335

Williamson County  
Unified Road System

*Lost River Estate*

UTILITY INSTALLATION REQUEST

DATE: 7-15-97

ROAD CUT PERMIT

TO: Williamson County Commissioners' Court  
c/o County Engineer, County Road Administrator or County Commissioner

Formal notice is hereby given that Chisholm Trail S.U.D. proposes to place a 3/4" line in a 2" casing line within the right-of-way of Windridge Cove County Road as follows: Chisholm has cut the road on Windridge Cove to install a water meter. Our existing waterline pipes were in error and to install the line, the road had to be cut.

The location and description of the proposed line and appurtenances is more fully shown on the drawing attached hereto. The line will be constructed & maintained on the County right-of-way in accordance with current Williamson County Specifications as directed by the County Engineer, County Road Administrator or County Commissioner.

Construction will begin on or after the 10 day of July 19 97, and is estimated to be completed in 1 calendar days.

SUBMITTED BY FIRM: CHISHOLM TRAIL SPECIAL UTILITY DISTRICT AUTHORIZED SIGNATURE: Larry Rodgers TITLE: Business Manager FIRM ADDRESS: P O Box 249 PHONE # 817/793-3103 Florence, Tx 76527

CONTRACTOR (IF DIFFERENT FROM FIRM): \_\_\_\_\_ AUTHORIZED SIGNATURE: \_\_\_\_\_ TITLE: \_\_\_\_\_ ADDRESS: \_\_\_\_\_ PHONE # \_\_\_\_\_

Precinct #: 2

114

APPROVAL

This application is hereby approved subject to the following understandings and restrictions.

It is expressly understood that the said County Commissioners' Court does not imply hereby to grant any right, claim, title or easement in or upon this County Road; and it is further understood that in the future, should Williamson County, for any reason, need to work, improve, relocate, widen, increase, add to, decrease, or in any manner change the structure of this road or right-of-way, this line, if affected, will be moved at the direction of the Williamson County Engineer or County Commissioner. This installation work shall not damage any part of the roadway and adequate provisions shall be made to cause a minimum of inconvenience to traffic and adjacent property owners.

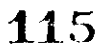
APPROVED BY WILLIAMSON COUNTY COMMISSIONERS' COURT

BY: [Signature]  
COUNTY ROAD ADMINISTRATOR

DATE: 7/22/97



*7-21-97  
Cut & restore  
R.J.*



GREG BERGERON  
COUNTY ROAD ADMINISTRATOR



Williamson County  
Unified Road System

1900 Georgetown Inner Loop, Suite B  
Georgetown, Texas 78626  
Telephone (512) 930-3330  
Fax (512) 930-3335

**received**  
7-21-97

### UTILITY INSTALLATION REQUEST

DATE: 7-8-97

TO: Williamson County Commissioners' Court  
c/o County Engineer, County Road Administrator or County Commissioner

Formal notice is hereby given that Southwestern Bell proposes to place a BURIED SERVICE WIRE line within the right-of-way of CR 405 County Road as follows: Bore Under CR 405 30' EAST TO WEST CUSTOMERS ADDRESS IS 4095 CR 405

The location and description of the proposed line and appurtenances is more fully shown on the drawing attached hereto. The line will be constructed & maintained on the County right-of-way in accordance with current Williamson County Specifications as directed by the County Engineer, County Road Administrator or County Commissioner.

Construction will begin on or after the 8 day of JULY 1997, and is estimated to be completed in        calendar days.

SUBMITTED BY FIRM: Southwestern Bell TELEPHONE AUTHORIZED  
SIGNATURE: [Signature] TITLE: CST. FIRM ADDRESS: 500 TALBOT  
TAYLOR TX 76374 PHONE # 870-3555  
CONTRACTOR (IF DIFFERENT FROM FIRM): Housely Communications  
AUTHORIZED SIGNATURE: [Signature] TITLE: CST.  
ADDRESS: 500 TALBOT TAYLOR TX PHONE # 870-3555

ROBERT PARTEN

Precinct #:       

### APPROVAL

This application is hereby approved subject to the following understandings and restrictions.

It is expressly understood that the said County Commissioners' Court does not imply hereby to grant any right, claim, title or easement in or upon this County Road; and it is further understood that in the future, should Williamson County, for any reason, need to work, improve, relocate, widen, increase, add to, decrease, or in any manner change the structure of this road or right-of-way, this line, if affected, will be moved at the direction of the Williamson County Engineer or County Commissioner. This installation work shall not damage any part of the roadway and adequate provisions shall be made to cause a minimum of inconvenience to traffic and adjacent property owners.

APPROVED BY WILLIAMSON COUNTY COMMISSIONERS' COURT

BY: [Signature]  
COUNTY ROAD ADMINISTRATOR

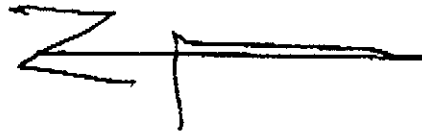
DATE: 7/21/97

116

7-9-97  
Bore  
R21

VOL 0090 PAGE 111

Fm 1660




Res 96



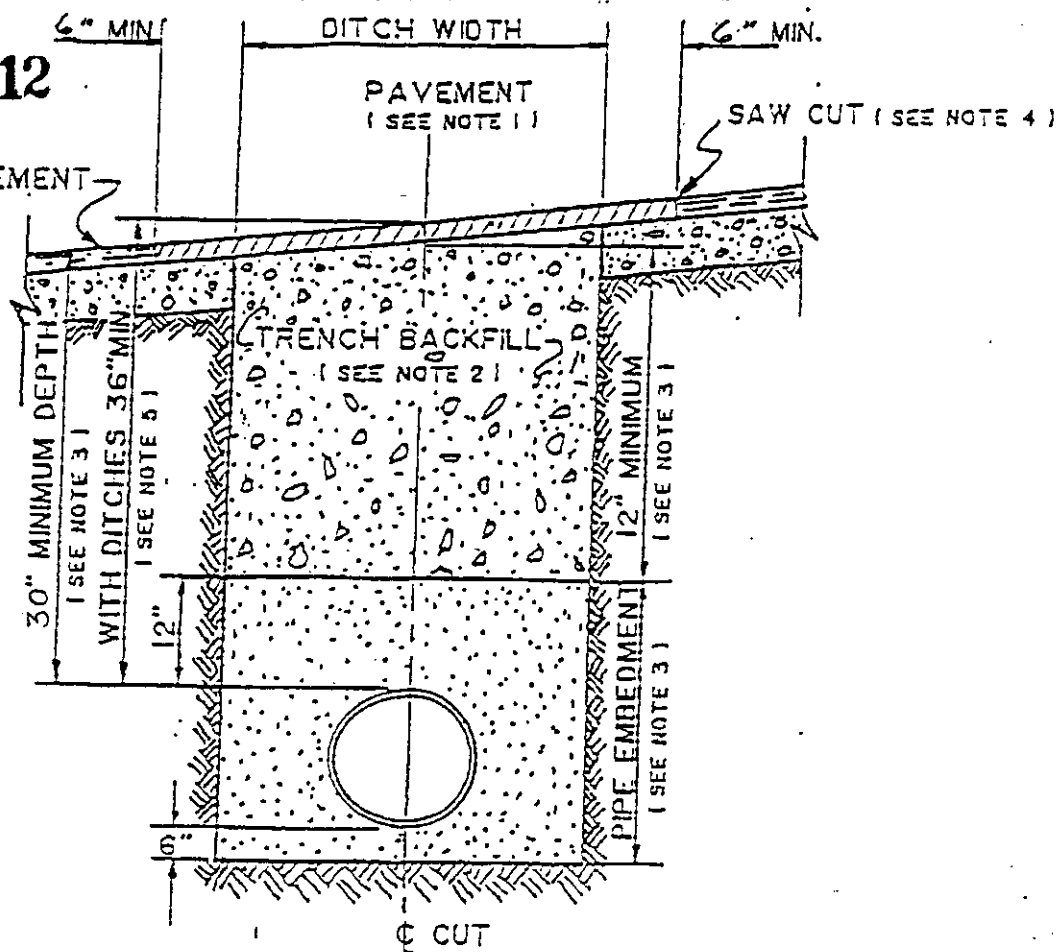
(Base)

CR 405

Customer



\*\* TOTAL PAGE.001 \*\*



1. Hot mix asphalt 1 1/2" min. thickness. Roll in place to match existing surface.  $\pm 1/8"$  tolerance.
2. Trench backfill shall be flexible base, compacted to 95% optimum in 8" layers unless otherwise approved and specified. Flexible base to match existing base thickness or 8 inches, whichever is greater (specifications: TSHD Item 248, Type A, Grade 2).
3. Pipe embedment (pipe envelope) size and materials shall be as specified elsewhere by the utility company and/or its engineers. Pipe depth shall be as specified elsewhere provided minimum depths are met.
4. Saw cut shall be made prior to ditch cut. If pavement is damaged during cut, a new saw cut shall be made beyond the damaged area and new pavement placed.
5. Where roadside ditches (bar ditches) are crossed by the utility pipe, minimum depth to the top of the pipe from centerline road elevation will be 36".

**GREG BERGERON**  
County Road Administrator



1900 Georgetown Loop, Ste. B  
Georgetown, Texas 78626  
Telephone (512) 930-3330  
Fax (512) 930-3335

**Williamson County  
Unified Road System**

When specifically agreed to in writing and signed by a Williamson County Commissioner, or the County Road Administrator, Williamson County will permit the cutting of a roadbed in lieu of core drilling, provided the contractor or contractors agree to the following installation:

SPECIFICATION FOR CUTTING ROADBED IN LIEU OF CORE DRILLING

1. Compacted base material with concrete cap.
2. The utility shall be placed a minimum of 30" below the flow line.
3. Layer compacted and topped with 3" hot mix asphalt.
4. A performance bond, or other securities agreed upon by the County, must be pledged in the amount of the estimated cost of the road repairs, as agreed to by the contractor and Williamson County, prior to the commencing of a cutting of the roadbed.
5. A road cut permit fee, in the amount of \$120.00 per roadbed cut, must be submitted to the County Road Administrator's office prior to cutting the roadbed.

SPECIFICATION FOR CUTTING ROADBED IN LIEU OF CORE DRILLING  
WITHIN AUSTIN ETJ

1. Roadbed cuts to be repaired in accordance with City of Austin specifications as outlined in their standard Specifications for Cuts in Public Right of Way Manual.
2. The utility shall be placed a minimum of 30" below the flow line.
3. The installation to be free from defects for a period of one (1) year from completion date. Any maintenance required during this period, caused by the cutting of a road, will be done by the contractor or contractors without cost to the County.
4. A performance bond, or other securities agreed upon by the County, must be pledged in the amount of the estimated cost of the road repairs, as agreed to by the contractor and County, prior to the commencing of a cutting of the roadbed.
5. A roadbed cut permit fee, in the amount of \$120.00 per roadbed cut, must be submitted to the County Road Administrator's office prior to cutting the roadbed.

119

This agreement must be entered into prior to the commencing of the cutting of a roadbed.

AGENDA ITEM # 5

July 22, 1997

\*

Consider noting reports from TxDOT on over axle/over weight tolerance permits.


Moved: Commissioner Boatright

Seconded: Commissioner Mehevec

Motion: To note reports from TxDot on over axle/over weight tolerance permits.

Vote: Motion carried 4 - 0

< Clerk copy here >



## Texas Department of Transportation

DEWITT C. GREER STATE HIGHWAY BLDG. • 125 E. 11TH STREET • AUSTIN, TEXAS 78701-2483 • (512) 463-8585

June 30, 1997

Attn: County Clerks,

In accordance with HB 1547, 74th Legislature, enclosed is the notification to counties concerning the issuance of Over Axle / Over Gross Weight Tolerance Permits. HB 1547, 74th Legislature directs the Texas Department of Transportation to notify each county listed in the permit application for a permit issued under authority of TVCS 6701d-11 Sec. 5B, and the Texas Transportation Code, Chapter 623 that the person intends to operate or cause to be operated an overweight vehicle in the county.

If this report is going to the incorrect address please notify the Motor Carrier Division of any mailing address changes.

If you have any questions concerning this information, please contact Curtis Wagner at 512-465-3500.

*noted 7-22-97  
John C. Dauphine*

Sincerely,

*for: Mary A. Chamberlain*  
Lawrence R. Smith, Director  
Motor Carrier Division

Enclosure

**Over Axle Weight Tolerance Permit Report  
for  
WILLIAMSON County  
JUNE 07- JUNE 20  
1997**

<b>ANDREWS TRANSPORT INC</b> 97061853054T 97061853055T	<b>P O BOX 163469</b> 1XPGDU9X6WD443697 1XPADB9X4JD254873	2CV509 2CV373	<b>FORT WORTH TX 76161</b> TX TX
<b>BIG CREEK CONSTRUCTION LTD</b> 97061853098T 97061853099T 97061853100T 97061853101T 97061853102T 97061853103T 97061853104T 97061853105T 97061853106T	<b>P O BOX 40</b> 1XKAD29X2LS540628 1XKAD29X0LS540627 1XKAD29X9LS540626 1XKAD29X7LS540625 1M2AA06Y8LW005278 1XKAD29X7LS540608 1XP9DB9X9EP181170 1XKAD29X3LS540606 1XP5DB9X8KD272361	2BR225 2BR224 2BR223 2BR222 2BR221 2BR220 2BR219 2BR218 2BR217	<b>CALVERT TX 77830</b> TX TX TX TX TX TX TX TX
<b>COLLIER TRUCKING INC</b> 97061853016T 97061853070T 97061853160T	<b>4645 NORTH CENTRAL EXPWY</b> 1XP5DR9X2PD334109 1XKWDB9X7ES321673 1XP5D29X4KD259624	2AC344 R28037 R29644	<b>DALLAS TX 75205</b> TX TX TX
<b>DON A STEWART INC</b> 97061853083T 97061853084T	<b>P O BOX 17336</b> 2HSFMATR7RC086760 2HSFMAHR9TC056059	2DM210 2DM209	<b>AUSTIN TX 78760</b> TX TX
<b>FRANK SMITH TRUCKING</b> 97061653009T 97061653027T 97061653068T 97061653069T 97061653070T 97061653071T 97061653072T 97061653073T 97061653074T 97061653075T 97061653076T 97061653077T 97061653078T 97061653079T	<b>P O BOX 764</b> 1XP5DB9X7LD299441 CA213HL125343 159801S 85785P 1588573S 1FUPYSYB0CP206528 1FUPYCYB9BH201908 1FUPYSYB6CH210934 CB113HP187476 1FUYDCYB4KP355819 1FUYDCYB7KP355815 1FUYDCYB3KP355813 1FUPYSYBXP258138 127029NK	R08480 2AN487 R07301 R07302 R07303 R07304 R07306 R07309 R07310 R07311 R07312 R07313 R07314 2AN467	<b>MARBLE FALLS TX 78654</b> TX TX TX TX TX TX TX TX TX TX TX TX TX
<b>IMMEL TRUCKING INC</b> 97061653140T 97061653141T	<b>P O BOX 191</b> 1FUYDSYB4KP344488 1FUYDXYB5MP502241	940W1F 955W1F	<b>FREDERICKSBURG TX 78624</b> TX TX
<b>J BAR D</b> 97061653006T	<b>RT 1 BOX 488</b> 135280N	R49239	<b>HOCKLEY TX 77447</b> TX
<b>JEFFREY BAILEY TRUCKING INC</b> 97061853154T 97061853155T 97061853156T 97061853157T 97061853158T	<b>4180 JO BAILEY DRIVE</b> 1HSRDAGR7HH512588 1FUYCYBXJH317184 1FUPYCYB0HH303400 1FUYYSYB4JH319099 1FUYYSYB3JH319093	2AM528 2AM524 2AM523 2AM525 2AM527	<b>BYRAN TX 77807</b> TX TX TX TX TX
<b>MCMILLIAN TRUCKING CO INC</b> 97061653045T 97061653046T 97061653047T	<b>P O BOX 266</b> 1XPCDR8X9RN343623 1XPCDR8X2RN343625 1XPCDR8X6RN343627	2CF917 2CF915 2CF916	<b>LUBBOCK TX 79408</b> TX TX TX



**Over Axle Weight Tolerance Permit Report**  
**for**  
**WILLIAMSON County**  
**JUNE 07- JUNE 20**  
**1997**

<b>MCMILLIAN TRUCKING CO INC</b>	<b>P O BOX 266</b>		<b>LUBBOCK</b>	<b>TX</b>	<b>79408</b>
97061653048T	1XPCDR8X8RN343628	2CF918	TX		
97061853119T	2M2N179Y9HC008036	2CF527	TX		
97061853120T	1M2AA13Y9PW019769	2CF524	TX		
97061853121T	1XPFDA9X9PD339541	2CF545	TX		
97061853122T	1XPFDA9X0PD339542	2CF544	TX		
97061853123T	1XPFDA9X2PD339543	2CF543	TX		
97061853124T	1XPFDA9X6PD339545	2CF542	TX		
97061853125T	1XPFDA9X4PD339544	2CF541	TX		
97061853126T	1XPCDB9XXJN259532	2CF539	TX		
97061853127T	1XPXDB9X3JN259534	2CF538	TX		
97061853128T	1XPCDB9X5JN259535	2CF537	TX		
<b>PETRO-CHEMICAL TRANSPORT INC</b>	<b>P O BOX 7002</b>		<b>ADDISON</b>	<b>TX</b>	<b>75001</b>
97061653012T	2HSFHA4R2PC071129	1DX731	OK		
97061653013T	2HSFHA4R6PC071148	1DF782	OK		
97061653014T	2HSFHA4R3PC072015	1DX964	OK		
<b>S &amp; S CHIPPING</b>	<b>10727 US HWY 79 SOUTH</b>		<b>HENDERSON</b>	<b>TX</b>	<b>75654</b>
97061653038T	1XKADB9XXLS533801	R61447	TX		
<b>SOIL FERTILITY OF TEXAS INC</b>	<b>P O BOX 630815</b>		<b>NACOGDOCHES</b>	<b>TX</b>	<b>75963</b>
97061853094T	1XP5DR9X8ND313388	R63784	TX		
<b>TEXAS TRUCKING COMPANY INC</b>	<b>P O BOX 1038</b>		<b>LEANDER</b>	<b>TX</b>	<b>78641</b>
97061653139T	1XP9D29X5FN181968	2DY826	TX		
<b>TRANSIT MIX CONCRETE</b>	<b>P O BOX 5187</b>		<b>BEAUMONT</b>	<b>TX</b>	<b>77726</b>
97061653115T	2FUYDCXBXVA677223	2AD166	TX		
97061853164T	1FUYDPYB0KP346588	2AD217	TX		
97061853168T	1FUYDPYB6LP363252	2BY347	TX		
97061853169T	1FUYAPYB2LP363239	2AD215	TX		
97061853170T	1FUYDCXB8PP490584	2AD204	TX		
97061853171T	1FUYDCXB5RP431110	2AD201	TX		
97061853172T	1FUYDCXB7RP431111	2AD200	TX		
97061853173T	1FUYDCXB3RP463442	2AD160	TX		
97061853174T	1FUYDCXB0RP463446	2AD195	TX		
<b>TXI TRANSPORTATION CO</b>	<b>245 WARD RD.</b>		<b>MIDLOTHIAN</b>	<b>TX</b>	<b>76065</b>
97061853041T	1XP5DB8X1RD344481	R08333	TX		
97061853042T	1XP5DB8X7RD344484	R08334	TX		



# Texas Department of Transportation

DEWITT C. GREER STATE HIGHWAY BLDG. • 125 E. 11TH STREET • AUSTIN, TEXAS 78701-2483 • (512) 463-8585

July 11, 1997

Attn: County Clerks,

In accordance with HB 1547, 74th Legislature, enclosed is the notification to counties concerning the issuance of Over Axle / Over Gross Weight Tolerance Permits. HB 1547, 74th Legislature directs the Texas Department of Transportation to notify each county listed in the permit application for a permit issued under authority of TVCS 6701d-11 Sec. 5B, and the Texas Transportation Code, Chapter 623 that the person intends to operate or cause to be operated an overweight vehicle in the county.

If this report is going to the incorrect address please notify the Motor Carrier Division of any mailing address changes.

If you have any questions concerning this information, please contact Curtis Wagner at 512-465-3500.

Sincerely,

*Angel N. Oliver*

for: Lawrance R. Smith, Director  
Motor Carrier Division

Enclosure

*jed*

123

An Equal Opportunity Employer

**Over Axle Weight Tolerance Permit Report**  
**for**  
**WILLIAMSON County**  
**JUNE 21 - JULY 4**  
**1997**

<b>ACETYLENE OXYGEN CO</b> 97062753038T	<b>P O BOX 430</b> 1HSHGB7R5PH507798 R70432	<b>HARLINGEN</b> TX	<b>TX</b>	<b>78551 0430</b>
<b>AGGREGATE HAULERS INC</b> 97063053026T	<b>8901 RAMIREZ LANE</b> 1HTL23271DGA16536 2DL087	<b>AUSTIN</b> TX	<b>TX</b>	<b>78742</b>
<b>ALPHA CONCRETE</b> 97062453050T	<b>4000 HWY 183</b> 1XKAD29X9KS528474 2DY825	<b>LEANDER</b> TX	<b>TX</b>	<b>78641</b>
<b>AUSTIN TURF GRASS INC</b> 97062553017T 97062553018T	<b>P O BOX 1672</b> 1XP5DB9X6RN351144 2AC243 1JUCEF18XG1000060 2AC242	<b>ROUND ROCK</b> TX TX	<b>TX</b>	<b>78680</b>
<b>BACHMAYER EQUIPMENT REPAIR</b> 97062453047T 97062453048T	<b>12001 FM 619</b> 1XP9D29X3BP140477 2DY647 228007 2DY648	<b>COUPLAND</b> TX TX	<b>TX</b>	<b>78615</b>
<b>DAVID E PICHA</b> 97070153009T	<b>103 HAMIL</b> 1XKAD29X3JS509966 R08413	<b>YOAKUM</b> TX	<b>TX</b>	<b>77995</b>
<b>JAMES J BONDS</b> 97062753105T	<b>ROUTE 1 BOX 478</b> 1XP9D29X6EP162669 2DP756	<b>HOCKLEY</b> TX	<b>TX</b>	<b>77447</b>
<b>K &amp; D GRAIN</b> 97063053003T 97063053004T 97063053005T	<b>P O BOX 146</b> 1XP5D29X1KD287106 R11108 1XKADR9X8NJ568676 R11194 2WKPD CJH9TK941041 1LG574	<b>VANDERBILT</b> TX TX OK	<b>TX</b>	<b>77991 0146</b>
<b>LONE STAR BULK CARRIERS INC</b> 97062453078T	<b>10416 NORTH RIVER CROSSING</b> 1XKAD29X3KS525828 R75179	<b>WACO</b> TX	<b>TX</b>	<b>76712</b>
<b>SMITH &amp; SMITH</b> 97062753107T 97062753108T 97062753109T 97062753110T 97062753111T 97062753112T	<b>327 SOUTH 38TH STREET</b> 132148 2AC963 1FUYPD24BCNH516281 2AC961 1FUYDZYB9NH516280 2AC960 1FUYAZYB4LH355486 2AC949 1FUYAZYB2LH355485 2AC950 1FUYAZYBXLH355492 2AC951	<b>KILLEEN</b> TX TX TX TX TX TX	<b>TX</b>	<b>76543</b>
<b>STONE TEAGUE TRUCKING INC</b> 97062453070T	<b>14001 CEDAR RIDGE</b> 2HSFBGURXHC007023 2DK658	<b>LEANDER</b> TX	<b>TX</b>	<b>78641</b>
<b>TEXTRUSS COMPONENT BLDG INC</b> 97070153050T 97070153051T	<b>P O BOX 9735</b> DF227JGB28910 2DM025 2HSFHAER3RC012088 2DM023	<b>AUSTIN</b> TX TX	<b>TX</b>	<b>78766</b>
<b>TRANSIT MIX CONCRETE</b> 97062553044T 97062553045T 97062753113T	<b>P O BOX 5187</b> 2FUYDCXB3VA677242 R09356 2FUYDCXB5VA677243 2EM290 1FUYDCXB7VA677244 R09363	<b>BEAUMONT</b> TX TX TX	<b>TX</b>	<b>77726</b>

AGENDA ITEM # 6July 22, 1997\*Consider approving preliminary plat of Chandler Creek, Section 8.

Moved: Commissioner Heiligenstein

Seconded: Judge Doerfler

Motion: To approve preliminary plat of Chandler Creek, Section 8.

Vote: Motion carried 4 - 0

AGENDA ITEM # 7July 22, 1997\*Consider approving final plat of Stone Canyon, Section 5A.

Moved: Commissioner Mehevec

Seconded: Judge Doerfler

Motion: To approve final plat of Stone Canyon, Section 5A.

Vote: Motion carried 4 - 0

AGENDA ITEM # 8July 22, 1997\*Consider approving final plat of Stone Canyon, Section 5B.

Moved: Commissioner Mehevec

Seconded: Judge Doerfler

Motion: To approve final plat of Stone Canyon, Section 5B.

Vote: Motion carried 4 - 0