

AGENDA ITEM # 4April 22, 1997*

Consider noting in minutes any off right-of-way work on any county road done by Road & Bridge Unified System, or any road cuts.

Moved: Judge Doerfler

Seconded: Commissioner Boatright

Motion: To note utility request from **Jonah Water S.U.D.** bore to place 4 inch PVC on County Road 111;

Jonah Water S.U.D. bore to place 4 inch PVC on County Road 156;

Manville W.S.C. bore to place 3/4 inch poly in 1 inch PVC on County Road 481.

Southwestern Bell Telephone right-of-way and road cut on County Road 207;

Vote: Motion carried 5 - 0

< Clerk copy here - Utility Proposals >

WILLIAMSON COUNTY URS
Utility Requests - 04/22/97

Precinct I

- A. Jonah Water S.U.D.
1. CR 111 - Bore to place 4" PVC

Precinct II

- A. SWBT
1. CR 207 - ROW & road cut

Precinct III


- A. Jonah Water S.U.D.
1. CR 156 - Bore to place 4" PVC

Precinct IV

- A. Manville W.S.C.
1. CR 481 - Bore to place 3/4" poly in 1" PVC

*noted 4-22-97
John C. Doerfler*

GREG BERGERON
COUNTY ROAD ADMINISTRATOR



Williamson County
Unified Road System

1900 Georgetown Inner Loop, Suite B
Georgetown, Texas 78626
Telephone (512) 930-3330
Fax (512) 930-3335

UTILITY INSTALLATION REQUEST

DATE: 4-16-97

TO: Williamson County Commissioners' Court
c/o County Engineer, County Road Administrator or County Commissioner

Formal notice is hereby given that Donah Waters S.D. proposes to place a Road Base + 2" PVC line within the right-of-way of CR 111 Williamson County Road, as follows:
Base 3' below ditch line, 4" PVC encasement
Pipe 2" PVC water line for Monty DTT, 1 mile east
of E.M. 1460 & CR 111.

The location and description of the proposed line and appurtenances is more fully shown on the drawing attached hereto. The line will be constructed & maintained on the County right-of-way in accordance with current Williamson County Specifications as directed by the County Engineer, County Road Administrator or County Commissioner.

Construction will begin on or after the 16th day of April 1997, and is estimated to be completed in 1 calendar days.

SUBMITTED BY FIRM: Donah Waters S.D. AUTHORIZED
SIGNATURE: Carl Stidell TITLE: MANAGER FIRM ADDRESS: 78626
40 CR 126, Georgetown PHONE # 512-863-2235

CONTRACTOR (if different from firm):
AUTHORIZED SIGNATURE: _____ TITLE: _____
ADDRESS: _____ PHONE # _____

Prepared by: 1

APPROVAL

This application is hereby approved subject to the following understandings and restrictions

It is expressly understood that the said County Commissioners' Court does not imply hereby to grant any right, claim, title or easement in or upon this County Road; and it is further understood that in the future, should Williamson County, for any reason, need to work improve, relocate, widen, increase, add to, decrease, or in any manner change the structure of this road or right-of-way, this line, if affected, will be moved at the direction of the Williamson County Engineer or County Commissioner. This installation work shall not damage any part of the roadway and adequate provisions shall be made to cause a minimum of inconvenience to traffic and adjacent property owners.

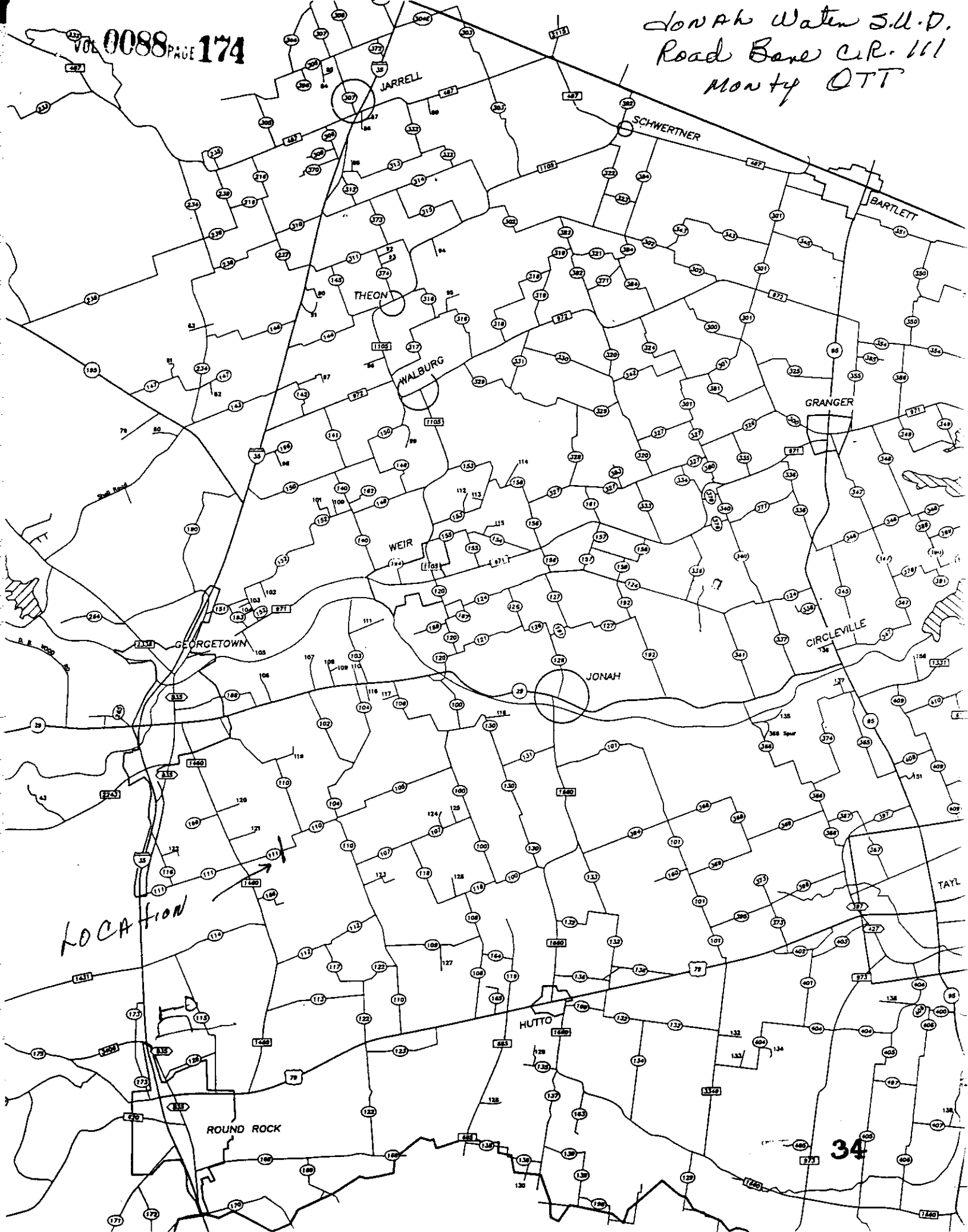
APPROVED BY WILLIAMSON COUNTY COMMISSIONERS' COURT
33

BY: [Signature]
COUNTY ROAD ADMINISTRATOR

DATE: 4/21/97

4-18-97
Base
R-1

Jonah Water S.U.D.
Road Base C.R. 161
Monty OTT



GREG BERGERON
COUNTY ROAD ADMINISTRATOR



1900 Georgetown Inner Loop, Suite B
Georgetown, Texas 78626
Telephone (512) 930-3330
Fax (512) 930-3335

Williamson County
Unified Road System

UTILITY INSTALLATION REQUEST

DATE: 4-16-97

TO: Williamson County Commissioners' Court
c/o County Engineer, County Road Administrator or County Commissioner

Formal notice is hereby given that Jonah Water S.U.D. proposes to place a Road Base & Water line line within the right-of-way of C.R. 156 Williamson County Road as follows: Base C.R. 156
with 4" PVC encasement pipe - 2" water line for
Tim Lee - East of P.R. 114

The location and description of the proposed line and appurtenances is more fully shown on the drawing attached hereto. The line will be constructed & maintained on the County right-of-way in accordance with current Williamson County Specifications as directed by the County Engineer, County Road Administrator or County Commissioner.

Construction will begin on or after the 16th day of April 1997, and is estimated to be completed in 1 calendar days.

SUBMITTED BY FIRM: Jonah Water S.U.D. AUTHORIZED
SIGNATURE: Carl Lidell TITLE: MANAGER FIRM ADDRESS: 40
C.R. 126 - Georgetown, TX 78626 PHONE #: 512/863-2235
CONTRACTOR (if different from firm): _____
AUTHORIZED SIGNATURE: _____ TITLE: _____
ADDRESS: _____ PHONE #: _____

Precinct #: 3

APPROVAL

This application is hereby approved subject to the following understandings and restrictions.

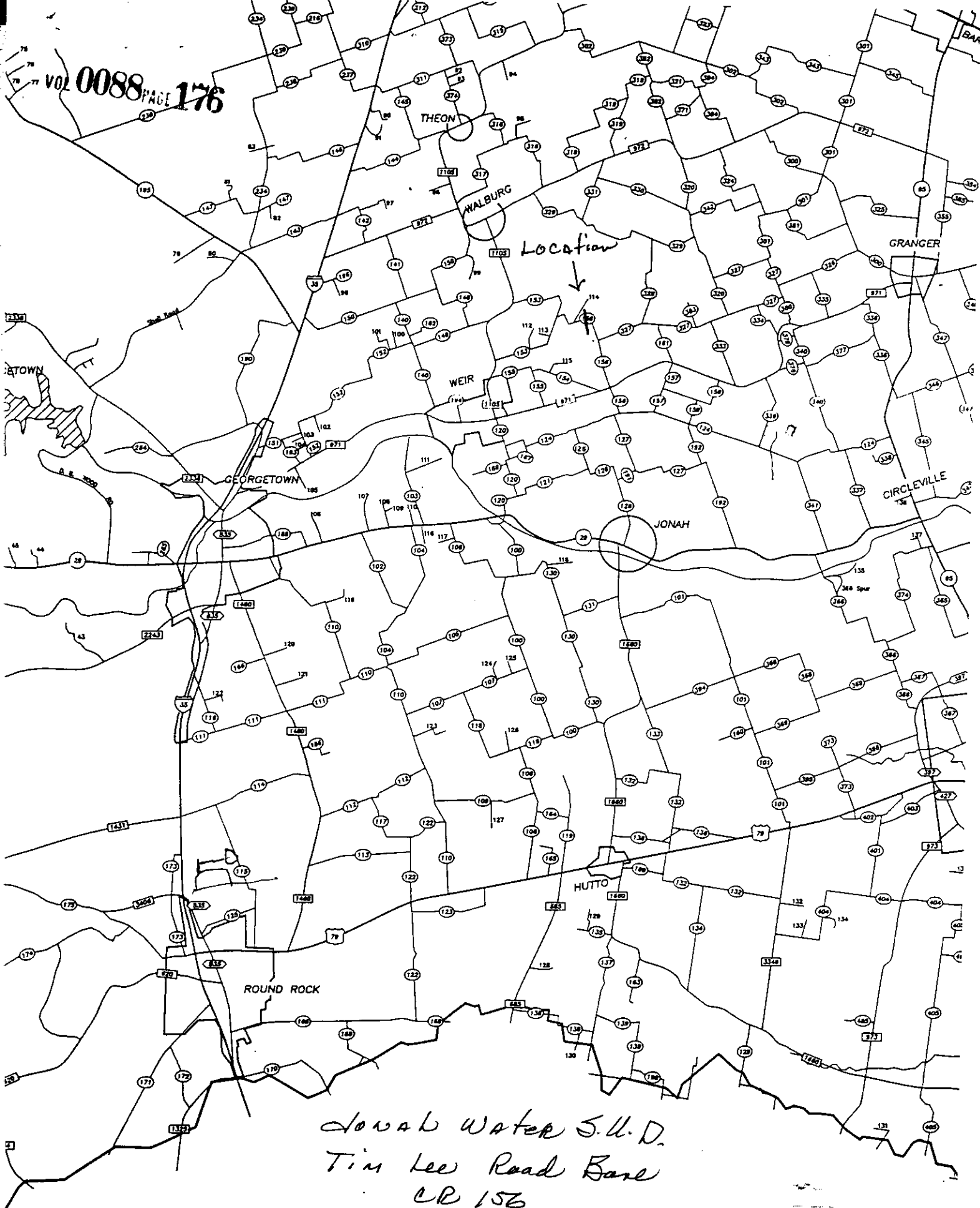
It is expressly understood that the said County Commissioners' Court does not imply hereby to grant any right, claim, title or easement in or upon this County Road; and it is further understood that in the future, should Williamson County, for any reason, need to work, improve, relocate, widen, increase, add to, decrease, or in any manner change the structure of this road or right-of-way, this line, if affected, will be moved at the direction of the Williamson County Engineer or County Commissioner. This installation work shall not damage any part of the roadway and adequate provisions shall be made to cause a minimum of inconvenience to traffic and adjacent property owners.

APPROVED BY WILLIAMSON COUNTY COMMISSIONERS' COURT

BY: Greg Bergeron
COUNTY ROAD ADMINISTRATOR

35

4-18-97
Boe
R-1
4/21/97



GREG BERGERON
COUNTY ROAD ADMINISTRATOR



1900 Georgetown Inner Loop, Suite B
Georgetown, Texas 78626
Telephone (512) 930-3330
Fax (512) 930-3335

Williamson County
Unified Road System

UTILITY INSTALLATION REQUEST

DATE: 4-10-97

TO: Williamson County Commissioners' Court
c/o County Engineer, County Road Administrator or County Commissioner

Formal notice is hereby given that Manville W.S.S. proposes to place
a Poly ROAD CUT line within the right-of-way of _____
Co Rd 481 County Road as follows: 36" Poly
Easement with 1" PVC From intersection of 475 & 481
90 South on 481 to First Corner ROAD CUT Hole
Blue Paint on Road

The location and description of the proposed line and appurtenances is more
fully shown on the drawing attached hereto. The line will be constructed &
maintained on the County right-of-way in accordance with current Williamson
County Specifications as directed by the County Engineer, County Road
Administrator or County Commissioner.

Construction will begin on or after the 16th day of APRIL 1997, and
is estimated to be completed in 1 calendar days.

SUBMITTED BY FIRM: Manville W.S.S. AUTHORIZED
SIGNATURE: [Signature] TITLE: Gen Manager FIRM ADDRESS: PO Box 248
Coupling, Tex 78615 PHONE # 512 282 4044
CONTRACTOR (if different from firm): _____
AUTHORIZED SIGNATURE: _____ TITLE: _____
ADDRESS: _____ PHONE # _____

Precinct #: 4

APPROVAL

This application is hereby approved subject to the following understandings and restrictions.

It is expressly understood that the said County Commissioners' Court does not imply hereby
to grant any right, claim, title or easement in or upon this County Road; and it is further
understood that in the future, should Williamson County, for any reason, need to work,
improve, relocate, widen, increase, add to, decrease, or in any manner change the structure
of this road or right-of-way, this line, if affected, will be moved at the direction of the
Williamson County Engineer or County Commissioner. This installation work shall not damage
any part of the roadway and adequate provisions shall be made to cause a minimum of
inconvenience to traffic and adjacent property owners.

APPROVED BY WILLIAMSON COUNTY COMMISSIONERS' COURT

BY: [Signature]
COUNTY ROAD ADMINISTRATOR

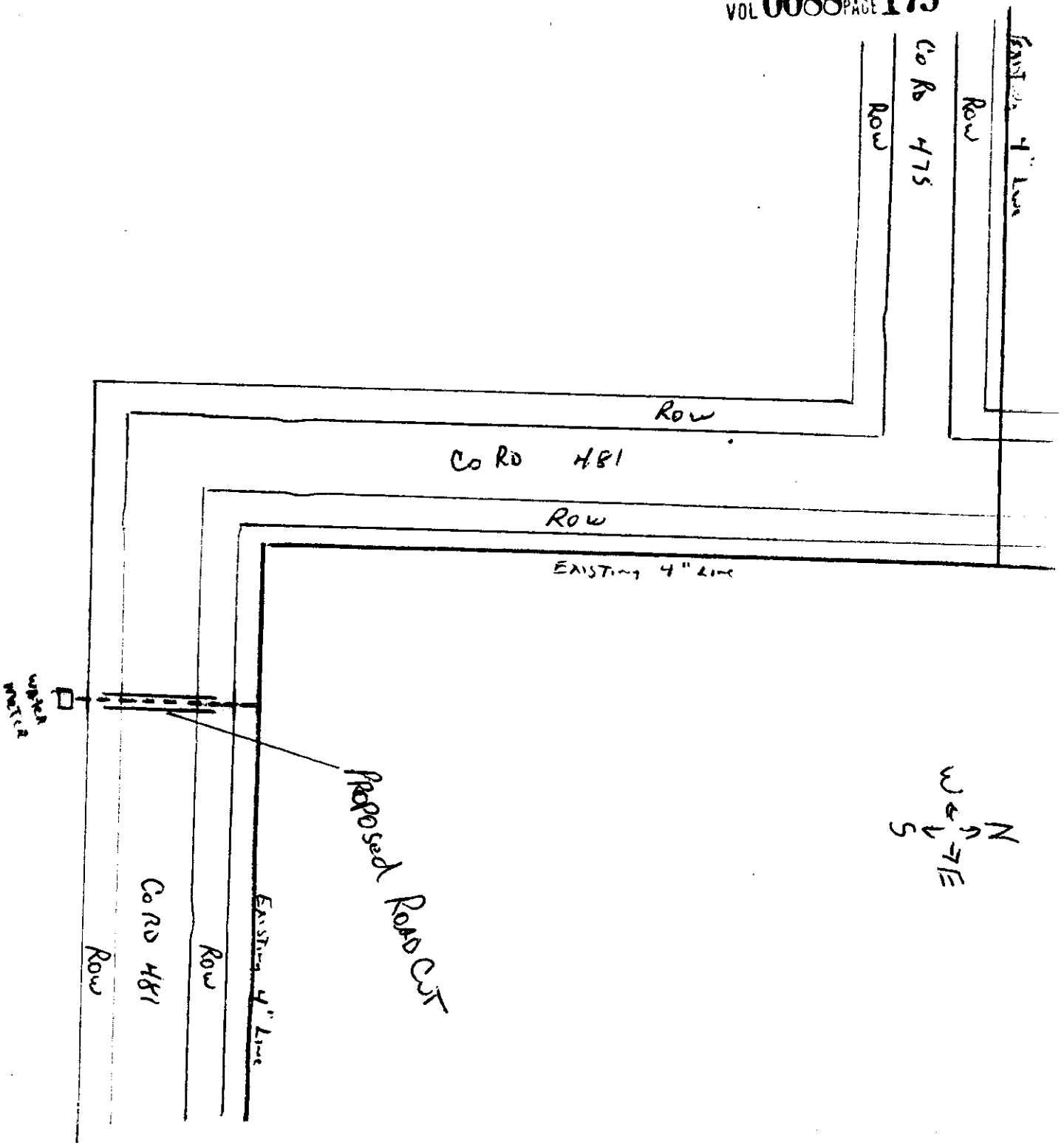
DATE: 4/17/97

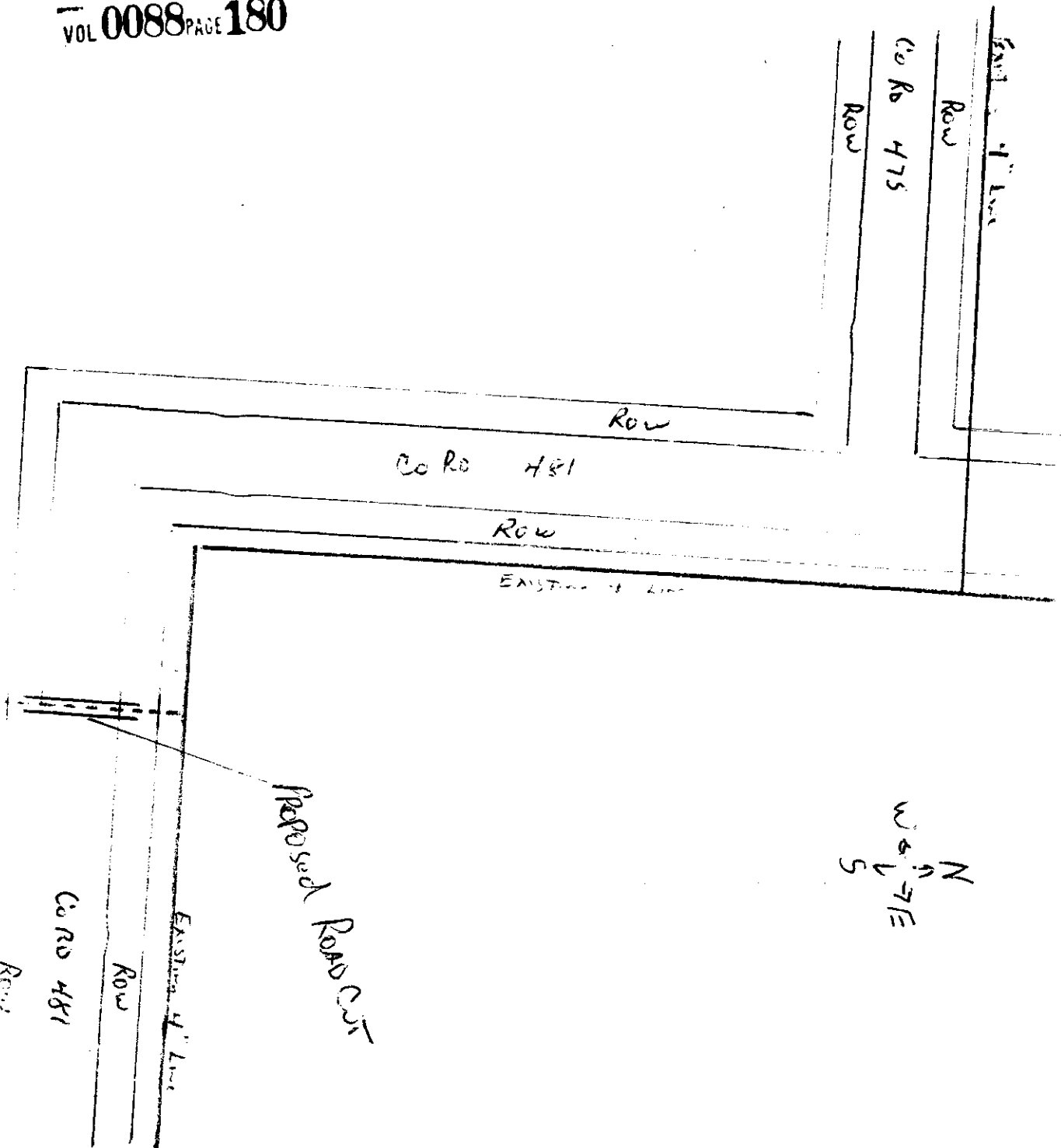
37

4-16-97
Borne
R.J.

by Rd. C KO







D647592

GREG BERGERON
COUNTY ROAD ADMINISTRATOR



Williamson County
Unified Road System

1900 Georgetown Inner Loop, Suite B
Georgetown, Texas 78626
Telephone (512) 930-3330
Fax (512) 930-3335

VOL 0088 PAGE 181

UTILITY INSTALLATION REQUEST

DATE: 4-11-97

TO: Williamson County Commissioners' Court
c/o County Engineer, County Road Administrator or County Commissioner

Formal notice is hereby given that SOUTHWESTERN BELL proposes to place
a BURIED CABLE line within the right-of-way of CR 207
County Road as follows: SEE SKETCH

The location and description of the proposed line and appurtenances is more fully shown on the drawing attached hereto. The line will be constructed & maintained on the County right-of-way in accordance with current Williamson County Specifications as directed by the County Engineer, County Road Administrator or County Commissioner.

Construction will begin on or after the 15th day of APRIL 1997, and is estimated to be completed in 30 calendar days.

SUBMITTED BY FIRM: SOUTHWESTERN BELL TELEPHONE CO AUTHORIZED
SIGNATURE: [Signature] TITLE: MR. ENCLER FIRM ADDRESS: 1616
GUARANTEED AUSTIN 78701 PHONE # 512-870-5217

CONTRACTOR (IF DIFFERENT FROM FIRM):
AUTHORIZED SIGNATURE: - TITLE: -
ADDRESS: - PHONE # -

Precinct #: 2

APPROVAL

This application is hereby approved subject to the following understandings and restrictions.

It is expressly understood that the said County Commissioners' Court does not imply hereby to grant any right, claim, title or easement in or upon this County Road; and it is further understood that in the future, should Williamson County, for any reason, need to work, improve, relocate, widen, increase, add to, decrease, or in any manner change the structure of this road or right-of-way, this line, if affected, will be moved at the direction of the Williamson County Engineer or County Commissioner. This installation work shall not damage any part of the roadway and adequate provisions shall be made to cause a minimum of inconvenience to traffic and adjacent property owners.

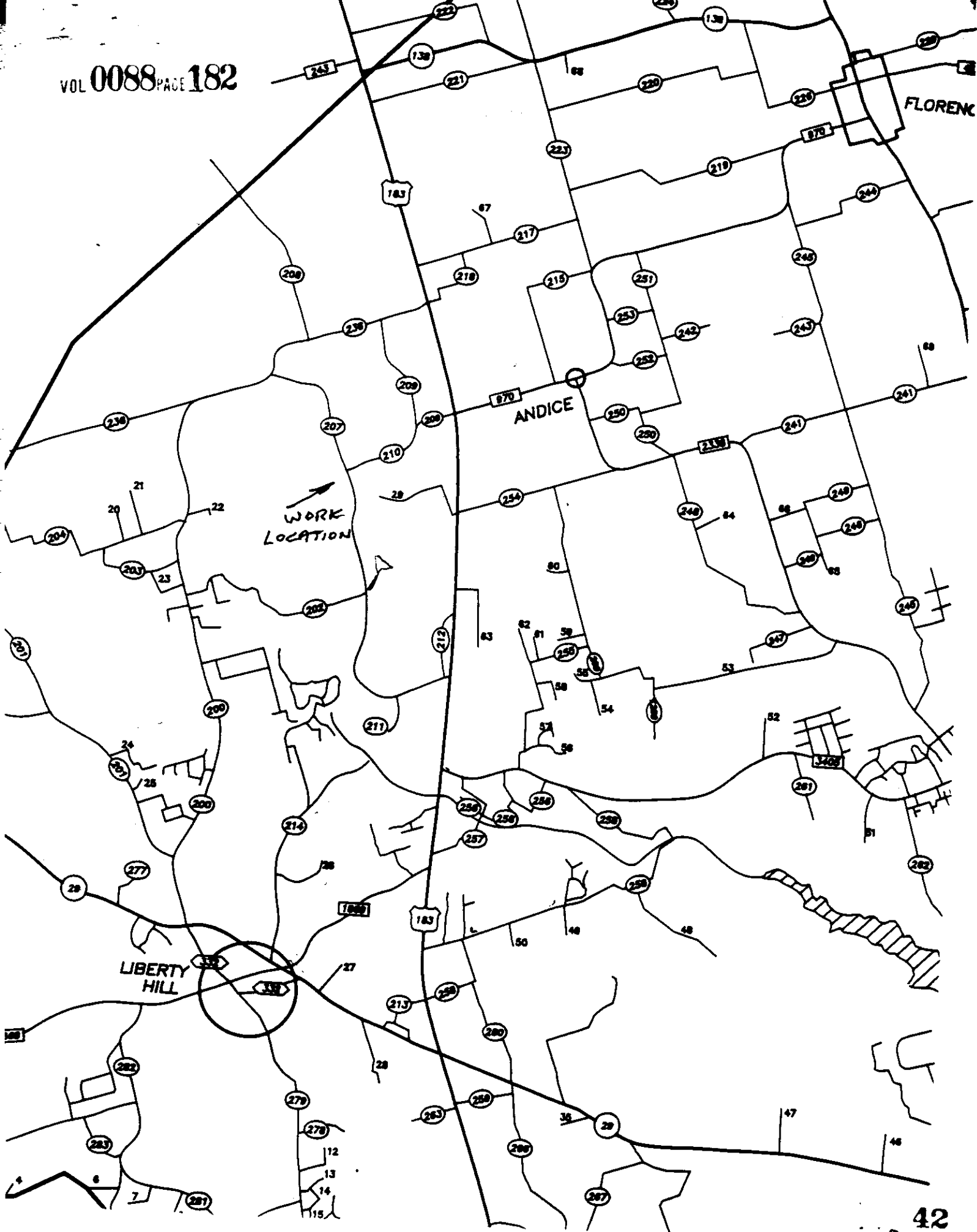
APPROVED BY WILLIAMSON COUNTY COMMISSIONERS' COURT

BY: [Signature]
COUNTY ROAD ADMINISTRATOR

DATE: 4/18/97

41

4-17-97
RD. W.
C. J. [Signature]
R. J. [Signature]



AGENDA ITEM # 5

April 22, 1997

*

Consider granting final plat approval to Block House Creek, Phase E, Section 502.

Moved: Commissioner Hays

Seconded: Commissioner Boatright

Motion: To grant final plat approval to Block House Creek, Phase E, Section 502.

Vote: Motion carried 5 - 0

AGENDA ITEM # 6

April 22, 1997

*

Consider granting final plat approval to Block House Creek, Section 503.

Moved: Commissioner Hays

Seconded: Commissioner Boatright

Motion: To grant final plat approval to Block House Creek, Section 503.

Vote: Motion carried 5 - 0

AGENDA ITEM # 7

April 22, 1997

*

Consider granting vacation of Right of to Way Block House Creek, Section 502.

Moved: Commissioner Hays

Seconded: Commissioner Boatright

Motion: To grant vacation of Right-of-Way to Block House Creek, Section 502.

Vote: Motion carried 5 - 0

AGENDA ITEM # 8

April 22, 1997

*

Consider vacating 5 foot P.U.E. on east side of Lot 2, Block E, Fern Bluff Section 3A. (Cabinet J, Slides 70-72)

Moved: Commissioner Hays

Seconded: Judge Doerfler

Motion: To vacate 5 foot Public Utility Easement on east side of Lot 2, Block E, Fern Bluff Section 3A.

Vote: Motion carried 5 - 0

44

< Clerk copy here >