

AGENDA ITEM # 4

September 9, 1997

\*

Consider noting in minutes any off right-of-way work on any county road done by Road and Bridge Unified System, or any road cuts.

Moved: Judge Doerfler

Seconded: Commissioner Boatright

Motion: To note off right-of-way work cleaning drainage ditch and placing dirt on the property of **Helen Carson** on County Road 101; County Road 120 drainage work on the **Anton Schwertner** property as well as adjoining right-of-way and to note Utility Requests from **City of Austin** road cut for emergency water repair at 7104 North Ute Trail;

**Time Warner Communications** concrete pad at 8301 1/2 Brightwater Blvd. (Stone Canyon Subdivision);

**GTE** road cut on County Road 265;

**The City of Georgetown** bores on D.B. Wood Road and Booty's Crossing;

**Southwestern Bell Telephone** bore at 3201 County Road 101;

**GTE** right-of-way on County Road 488.

Vote: Motion carried 5 - 0

< Clerk copy here - Utility Proposals >

UNIFIED ROAD SYSTEM  
OFF RIGHT-OF-WAY WORK

1. CR 101 - Cleaning drainage ditch and placing dirt on the property of Helen Carson.(Pct. 4-EM)
2. CR 120 - Drainage work on the Anton Schwertner property and the adjoining ROW.(Pct. 3-AS)

**WILLIAMSON COUNTY URS**  
Utility Requests - 09/09/97

**Precinct I**

- A. City of Austin  
1. 7104 North Ute Trail - Road cut for emergency water repair

**Precinct II**

**Precinct III**

- A. Time Warner Comm.  
1. 8301 1/2 Brightwater Blvd.(Stone Canyon Sub.) - Concrete Pad
- B. GTE  
1. CR 265 - Road cut
- C. The City of Georgetown  
1. D.B. Wood Road - Bore  
2. Booty's Crossing - Bore

**Precinct IV**

- A. SWBT  
1. 3201 CR 101 - Bore
- B. GTE  
1. CR 488 - ROW

CR 101 - Helen Carson  
CR 488 - Helen Carson

noted 9-9-97  
John C. Dwyer

GREG BERGERON  
COUNTY ROAD ADMINISTRATOR



1900 Georgetown Inner Loop, Suite 8  
Georgetown, Texas 78626  
Telephone (512) 930-3330  
Fax (512) 930-3335

Williamson County  
Unified Road System

UTILITY INSTALLATION REQUEST

DATE: 8/11/97

TO: Williamson County Commissioners' Court  
c/o County Engineer, County Road Administrator or County Commissioner

Formal notice is hereby given that City of Austin proposes to place a STREET CUT FOR WATER SERVICE REPAIR line within the right-of-way of 7104 NORTH UTE TRAIL County Road as follows: \_\_\_\_\_

The location and description of the proposed line and appurtenances is more fully shown on the drawing attached hereto. The line will be constructed & maintained on the County right-of-way in accordance with current Williamson County Specifications as directed by the County Engineer, County Road Administrator or County Commissioner.

Construction will begin on or after the 8<sup>th</sup> day of August 1997, and is estimated to be completed in ONE calendar days.

SUBMITTED BY FIRM: City of Austin AUTHORIZED  
SIGNATURE: Talley M. Murrell TITLE: City Manager FIRM ADDRESS: 901  
W. Koenig Ln. Austin, TX 78756 PHONE #: 371-4007  
CONTRACTOR (if different from firm): \_\_\_\_\_  
AUTHORIZED SIGNATURE: \_\_\_\_\_ TITLE: \_\_\_\_\_  
ADDRESS: \_\_\_\_\_ PHONE #: \_\_\_\_\_

Precinct #: 1

APPROVAL

This application is hereby approved subject to the following understandings and restrictions.

It is expressly understood that the said County Commissioners' Court does not imply hereby to grant any right, claim, title or easement in or upon this County Road; and it is further understood that in the future, should Williamson County, for any reason, need to work, improve, relocate, widen, increase, add to, decrease, or in any manner change the structure of this road or right-of-way, this line, if affected, will be moved at the direction of the Williamson County Engineer or County Commissioner. This installation work shall not damage any part of the roadway and adequate provisions shall be made to cause a minimum of inconvenience to traffic and adjacent property owners.

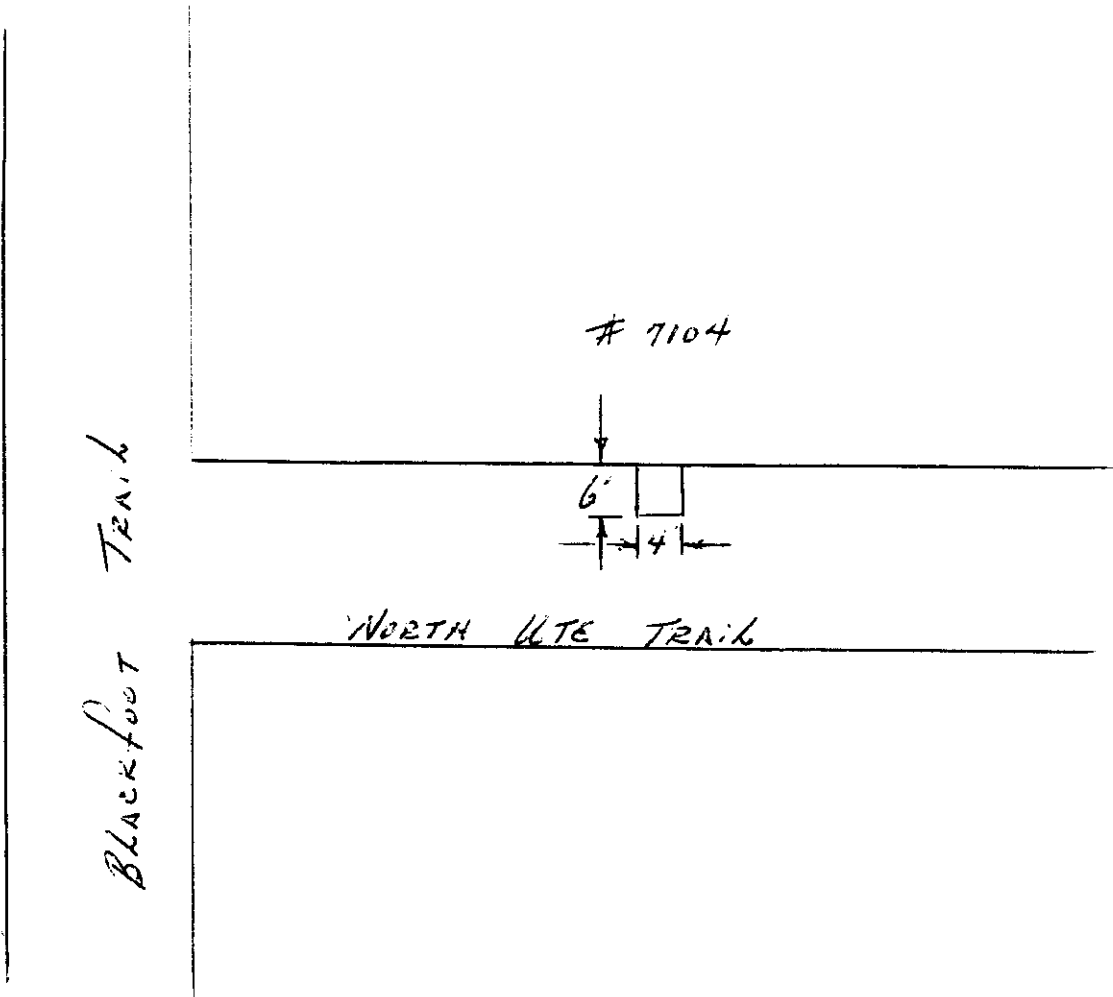
APPROVED BY WILLIAMSON COUNTY COMMISSIONERS' COURT

BY: Greg Bergeron  
COUNTY ROAD ADMINISTRATOR

DATE: 8/3/97

33

9-2-97,  
C. J. Bergeron  
R. J.



GREG BERGERON  
COUNTY ROAD ADMINISTRATOR



1900 Georgetown Inner Loop, Suite 8  
Georgetown, Texas 78626  
Telephone (512) 930-3330  
Fax (512) 930-3335

Williamson County  
Unified Road System

UTILITY INSTALLATION REQUEST

DATE: 8-25-97

TO: Williamson County Commissioners' Court  
c/o County Engineer, County Road Administrator or County Commissioner

Formal notice is hereby given that TIME WARNER COMM. proposes to place  
a CATV POWER SUPPLY line within the right-of-way of 8301 1/2 BRIGHTWATER BLVD.  
County Road as follows: 30"X62" CONCRETE PAD WITH POWER SUPPLY ENCLOSURE  
10' OF TRENCH FOR ELECTRICAL SERVICE  
NO ROAD CUT REQUIRED OR REPAIRING OF SIDEWALKS

The location and description of the proposed line and appurtenances is more fully shown on the drawing attached hereto. The line will be constructed & maintained on the County right-of-way in accordance with current Williamson County Specifications as directed by the County Engineer, County Road Administrator or County Commissioner.

Construction will begin on or after the 1 day of SEPT. 1997, and is estimated to be completed in 14 calendar days.

SUBMITTED BY FIRM: TIME WARNER COMMUNICATIONS AUTHORIZED  
SIGNATURE: BUDDY FRAZIER TITLE: FIELD ENGINEER FIRM ADDRESS: P.O. BOX 85100 AUSTIN, TX 78702  
PHONE # (512) 485-6351  
CONTRACTOR (IF DIFFERENT FROM FIRM): SCOTT REYNOLDS ELECTRIC  
AUTHORIZED SIGNATURE: SCOTT REYNOLDS TITLE: OWNER  
ADDRESS: 7002 WHEELER BRANCH TR. PHONE # (512) 326-1616

Precinct #: 3

APPROVAL

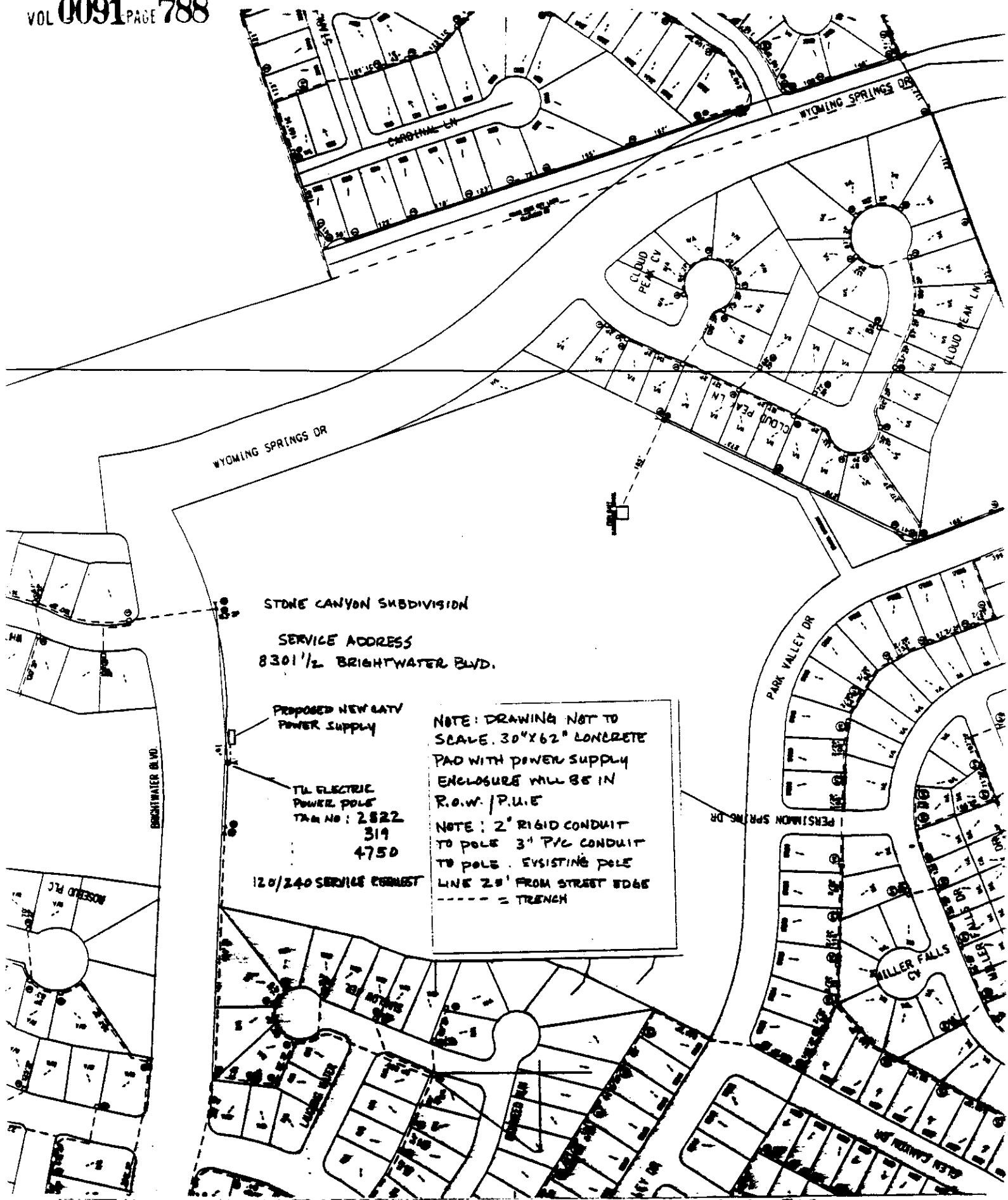
This application is hereby approved subject to the following understandings and restrictions.

It is expressly understood that the said County Commissioners' Court does not imply hereby to grant any right, claim, title or easement in or upon this County Road; and it is further understood that in the future, should Williamson County, for any reason, need to work, improve, relocate, widen, increase, add to, decrease, or in any manner change the structure of this road or right-of-way, this line, if affected, will be moved at the direction of the Williamson County Engineer or County Commissioner. This installation work shall not damage any part of the roadway and adequate provisions shall be made to cause a minimum of inconvenience to traffic and adjacent property owners.

APPROVED BY WILLIAMSON COUNTY COMMISSIONERS' COURT

BY: Greg Bergeron  
COUNTY ROAD ADMINISTRATOR

DATE: 9/3/97



**TIME WARNER**  
**COMMUNICATIONS**  
 18015 N. MOJAVE EXPRESSWAY  
 AUSTIN, TEXAS 78760

CONTACT: SUDDEN BRADLEY (512) 485-4851

SUBMIT TO: Permit Dept.  
 CITY/CNTY: ROUND ROCK, WILLIAMSON  
 POWER CO.: TUL ELECTRIC

NODE NO.: R63  
 P.S. NO.: R63  
 MAP PAGE: -MAP500 PAGE 375 W  
 ADDRESS: 8301 1/2 BRIGHTWATER BLVD.  
 ADDRESS:  
 DRAWING: 942 CON

GREG BERGERON  
COUNTY ROAD ADMINISTRATOR



311 Main St.  
Georgetown, TX 78626  
(512) 930-3330

VOL 0091 PAGE 789

Williamson County  
Unified Road System

UTILITY INSTALLATION REQUEST

DATE: 14 AUG 97

TO: Williamson County Commissioners' Court  
c/o County Engineer, County Road Administrator or County Commissioner

Formal notice is hereby given that GTE proposes to place a COPPER BURIED line within the right-of-way of CR 265 County Road as follows: BEGINNING AT 0+00 A BURIED CABLE TO BE PLACED ALONG CR 265 IN GEORGETOWN 5' INSIDE ROW. CABLE TO BE PLACED 30" DEEP.

The location and description of the proposed line and appurtenances is more fully shown on the drawing attached hereto. The line will be constructed & maintained on the County right-of-way in accordance with current Williamson County Specifications as directed by the County Engineer, County Road Administrator or County Commissioner.

Construction will begin on or after the 15 day of AUG 1997, and is estimated to be completed in 30 calendar days.

SUBMITTED BY FIRM: GTE AUTHORIZED SIGNATURE: Anthony R. Reto TITLE: OSP FIRM ADDRESS: 1700 N. AUSTIN, GEORGETOWN, TX 78626 PHONE # 869-2240

CONTRACTOR (IF DIFFERENT FROM FIRM) AUTHORIZED SIGNATURE: [Signature] TITLE: Sr. Designer - Records ADDRESS: 1700 N Austin Hwy. Georgetown, TX 78626 PHONE # (512) 869-2234

APPROVAL

Date: \_\_\_\_\_

This application is hereby approved subject to the following understandings and restrictions.

It is expressly understood that the said County Commissioners' Court does not imply hereby to grant any right, claim, title or easement in or upon this County Road; and it is further understood that in the future, should Williamson County, for any reason, need to work, improve, relocate, widen, increase, add to, decrease, or in any manner change the structure of this road or right-of-way, this line, if affected, will be moved at the direction of the Williamson County Engineer or County Commissioner. This installation work shall not damage any part of the roadway and adequate provisions shall be made to cause a minimum of inconvenience to traffic and adjacent property owners.

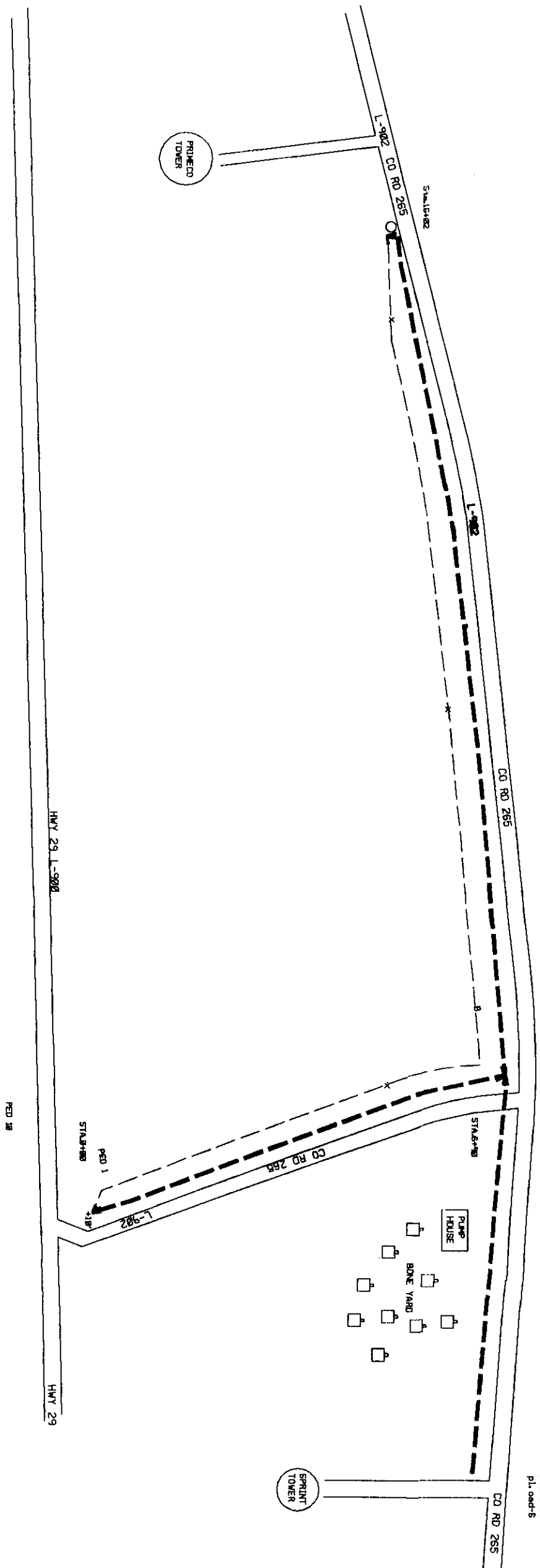
APPROVED BY WILLIAMSON COUNTY COMMISSIONERS' COURT

BY: [Signature] PRECINCT # 3  
COMMISSIONER

DATE: 9/3/97

37

8-29-97  
Row  
cut + restore  
R-1



UNIT		SL	AREA	STATED TX
EXTENSION, TRUNK AREA	CARRIER CLASS		TRK. CLAS. IND.	
MO. AREA AND TRK. PREFIX	COUNTRY		NUMBER OF	
TITLE	Assigned Code Prefix	TAX DED.		4575
TYPE	PRICE	ISDN	CALL PLAN	



GREG BERGERON  
COUNTY ROAD ADMINISTRATOR



1900 Georgetown Inner Loop, Suite B  
Georgetown, Texas 78626  
Telephone (512) 930-3330  
Fax (512) 930-3335

Williamson County  
Unified Road System

UTILITY INSTALLATION REQUEST

DATE: 9-5-97

TO: Williamson County Commissioners' Court  
c/o County Engineer, County Road Administrator or County Commissioner

Formal notice is hereby given that the City of Georgetown proposes to place a 24-inch treated water line within the right-of-way of D.B. Wood Road County Road as follows: the line will be located generally 7.5 feet west of the eastern right-of-way line as shown on the attached drawings. There will be a bored and encased crossing approximately 1,800 feet south of the Middle San Gabriel crossing.

The location and description of the proposed line and appurtenances is more fully shown on the drawing attached hereto. The line will be constructed & maintained on the County right-of-way in accordance with current Williamson County Specifications as directed by the County Engineer, County Road Administrator or County Commissioner.

Construction will begin on or after the 28th day of July 1997, and is estimated to be completed in 120 calendar days.

SUBMITTED BY FIRM: Camp Dresser & McKee Inc. AUTHORIZED SIGNATURE: Allen D. Woelke PRINTED NAME: Allen D. Woelke, P.E.  
TITLE: Associate FIRM ADDRESS: 8911 Capital of Texas Highway, #4240, Austin, TX 78759  
PHONE # 512-345-6651  
CONTRACTOR (IF DIFFERENT FROM FIRM): unknown until after bid opening  
AUTHORIZED SIGNATURE: \_\_\_\_\_ PRINTED NAME: \_\_\_\_\_  
TITLE: \_\_\_\_\_ ADDRESS: \_\_\_\_\_  
PHONE # \_\_\_\_\_

Precinct #: 3

APPROVAL

This application is hereby approved subject to the following understandings and restrictions.

It is expressly understood that the said County Commissioners' Court does not imply hereby to grant any right, claim, title or easement in or upon this County Road; and it is further understood that in the future, should Williamson County, for any reason, need to work, improve, relocate, widen, increase, add to, decrease, or in any manner change the structure of this road or right-of-way, this line, if affected, will be moved at the direction of the Williamson County Engineer or County Commissioner. This installation work shall not damage any part of the roadway and adequate provisions shall be made to cause a minimum of inconvenience to traffic and adjacent property owners.

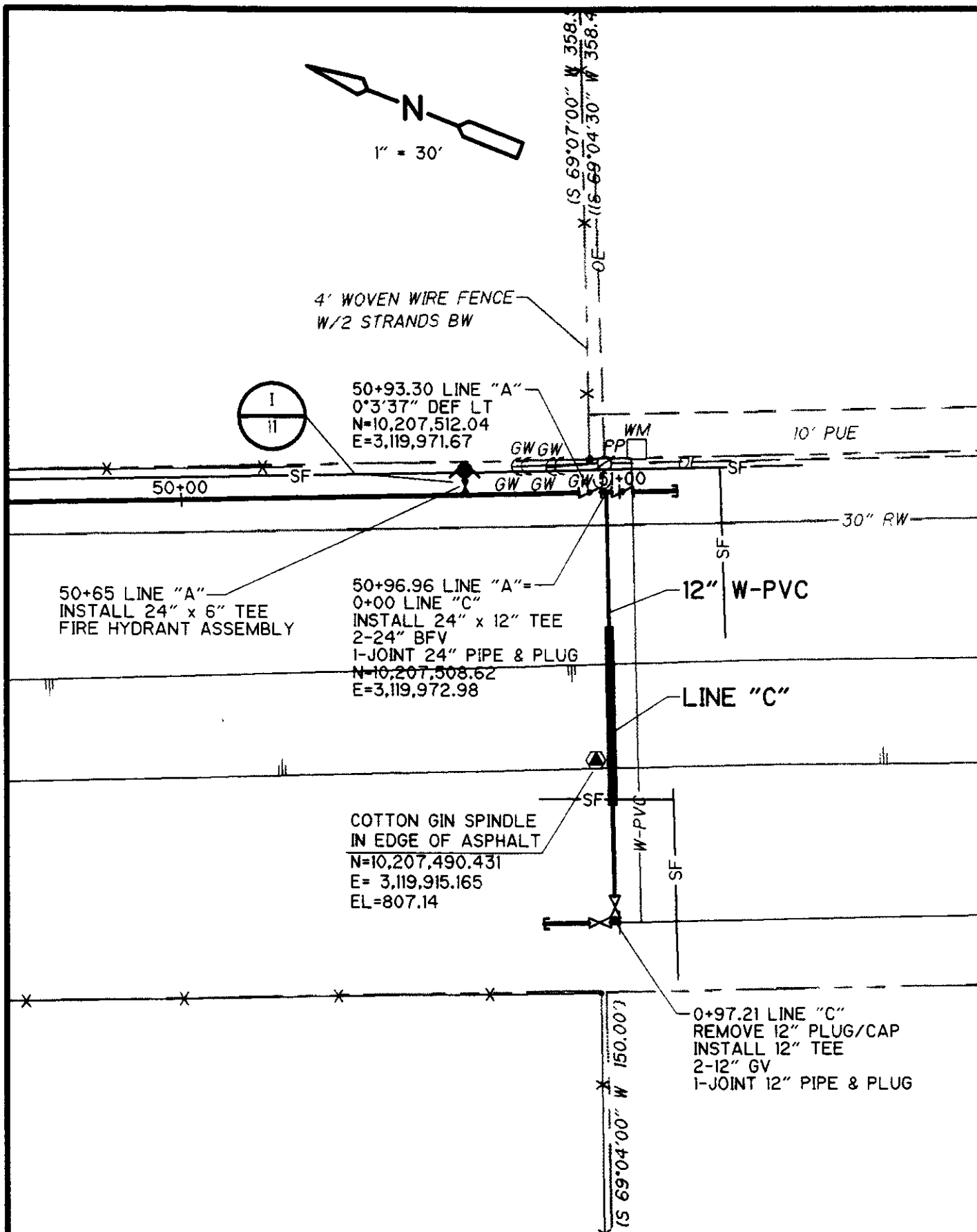
APPROVED BY WILLIAMSON COUNTY COMMISSIONERS' COURT

BY: Greg Bergeron  
COUNTY ROAD ADMINISTRATOR

DATE: 9/9/97

39

9-5-97  
Bore  
R-1



CITY OF GEORGETOWN, TEXAS

40

**CDM**

environmental engineers, scientists,  
planners, & management consultants

12" W-PVC CROSSING AT DB WOOD ROAD

FIGURE No 1-1

**GREG BERGERON**  
County Road Administrator



1900 Georgetown Loop, Ste. B  
Georgetown, Texas 78626  
Telephone (512) 930-3330  
Fax (512) 930-3335

**Williamson County  
Unified Road System**

When specifically agreed to in writing and signed by a Williamson County Commissioner, or the County Road Administrator, Williamson County will permit the cutting of a roadbed in lieu of core drilling, provided the contractor or contractors agree to the following installation:

**SPECIFICATION FOR CUTTING ROADBED IN LIEU OF CORE DRILLING**

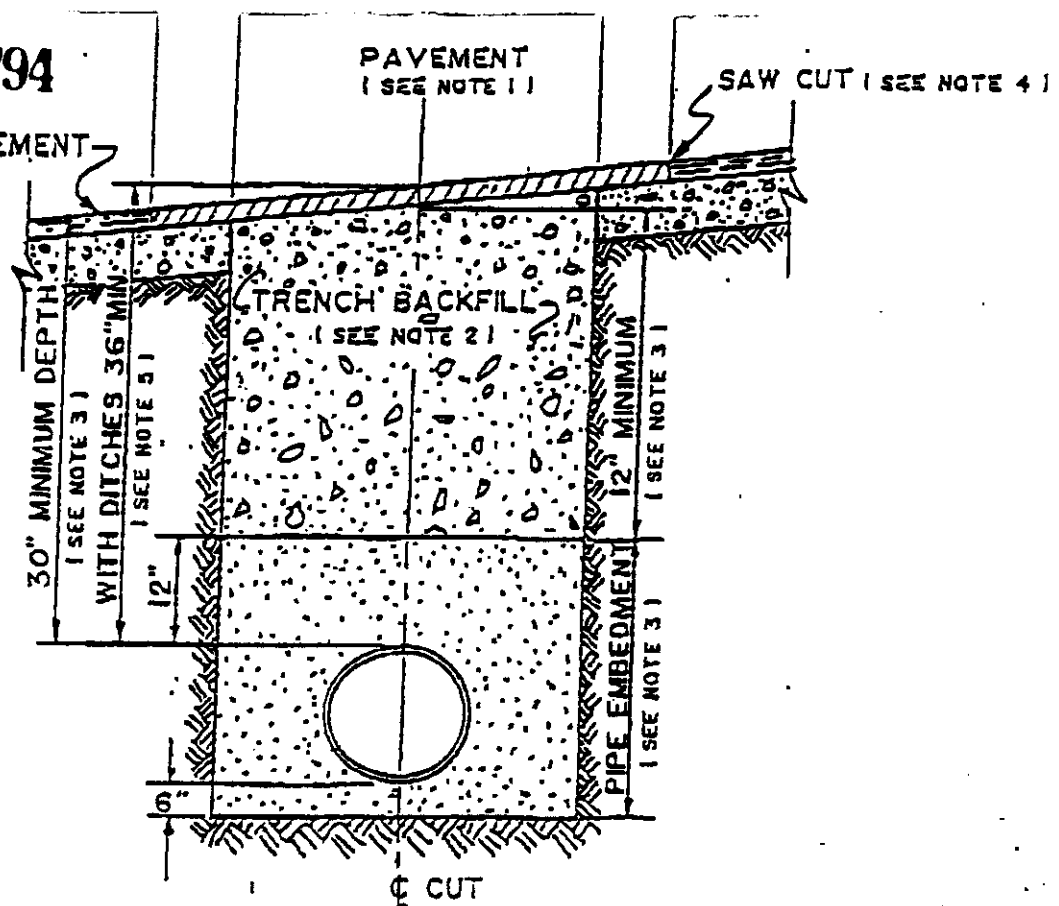
1. Compacted base material with concrete cap.
2. The utility shall be placed a minimum of 30" below the flow line.
3. Layer compacted and topped with 3" hot mix asphalt.
4. A performance bond, or other securities agreed upon by the County, must be pledged in the amount of the estimated cost of the road repairs, as agreed to by the contractor and Williamson County, prior to the commencing of a cutting of the roadbed.
5. A road cut permit fee, in the amount of \$120.00 per roadbed cut, must be submitted to the County Road Administrator's office prior to cutting the roadbed.

**SPECIFICATION FOR CUTTING ROADBED IN LIEU OF CORE DRILLING  
WITHIN AUSTIN ETJ**

1. Roadbed cuts to be repaired in accordance with City of Austin specifications as outlined in their standard Specifications for Cuts in Public Right of Way Manual.
2. The utility shall be placed a minimum of 30" below the flow line.
3. The installation to be free from defects for a period of one (1) year from completion date. Any maintenance required during this period, caused by the cutting of a road, will be done by the contractor or contractors without cost to the County.
4. A performance bond, or other securities agreed upon by the County, must be pledged in the amount of the estimated cost of the road repairs, as agreed to by the contractor and County, prior to the commencing of a cutting of the roadbed.
5. A roadbed cut permit fee, in the amount of \$120.00 per roadbed cut, must be submitted to the County Road Administrator's office prior to cutting the roadbed.

This agreement must be entered into prior to the commencing of the cutting of a roadbed.

EXISTING PAVEMENT



Hot mix asphalt 1 1/2" min. thickness. Roll in place to match existing surface.  $\pm 1/8"$  tolerance.

Trench backfill shall be flexible base, compacted to 95% optimum in 8" layers unless otherwise approved and specified. Flexible base to match existing base thickness or 8 inches, whichever is greater (specifications: TSHD Item 248, Type A, Grade 2).

Pipe embedment (pipe envelope) size and materials shall be as specified elsewhere by the utility company and/or its engineers. Pipe depth shall be as specified elsewhere provided minimum depths are met.

Saw cut shall be made prior to ditch cut. If pavement is damaged during cut, a new saw cut shall be made beyond the damaged area and new pavement placed.

Where roadside ditches (bar ditches) are crossed by the utility pipe, minimum depth to the top of the pipe from centerline road elevation will be 36".

GREG BERGERON  
COUNTY ROAD ADMINISTRATOR



1900 Georgetown Inner Loop, Suite B  
Georgetown, Texas 78626  
Telephone (512) 930-3330  
Fax (512) 930-3335

Williamson County  
Unified Road System

UTILITY INSTALLATION REQUEST

DATE: 9/5/97

TO: Williamson County Commissioners' Court  
c/o County Engineer, County Road Administrator or County Commissioner

Formal notice is hereby given that The City of Georgetown proposes to place  
a 2 inch water line within the right-of-way of \_\_\_\_\_  
BooTys Crossing County Road as follows: \_\_\_\_\_

The location and description of the proposed line and appurtenances is more fully shown on the drawing attached hereto. The line will be constructed & maintained on the County right-of-way in accordance with current Williamson County Specifications as directed by the County Engineer, County Road Administrator or County Commissioner.

Construction will begin on or after the 10 day of September 1997, and is estimated to be completed in 2-3 calendar days.

SUBMITTED BY FIRM: CITY OF GEORGETOWN AUTHORIZED  
SIGNATURE: [Signature] PRINTED NAME: GARY BOZZ  
TITLE: CLERKMAN II FIRM ADDRESS: 1101 N. College Georgetown, TX 78626  
PHONE #: 930-3555  
CONTRACTOR (IF DIFFERENT FROM FIRM): \_\_\_\_\_  
AUTHORIZED SIGNATURE: \_\_\_\_\_ PRINTED NAME: \_\_\_\_\_  
TITLE: \_\_\_\_\_ ADDRESS: \_\_\_\_\_  
PHONE #: \_\_\_\_\_

Precinct #: 3

APPROVAL

This application is hereby approved subject to the following understandings and restrictions.

It is expressly understood that the said County Commissioners' Court does not imply hereby to grant any right, claim, title or easement in or upon this County Road; and it is further understood that in the future, should Williamson County, for any reason, need to work, improve, relocate, widen, increase, add to, decrease, or in any manner change the structure of this road or right-of-way, this line, if affected, will be moved at the direction of the Williamson County Engineer or County Commissioner. This installation work shall not damage any part of the roadway and adequate provisions shall be made to cause a minimum of inconvenience to traffic and adjacent property owners.

9-5-97

APPROVED BY WILLIAMSON COUNTY COMMISSIONERS' COURT

Bore

BY: [Signature]  
COUNTY ROAD ADMINISTRATOR

43

DATE: 9/9/97

R.L.



**GREG BERGERON**  
County Road Administrator



1900 Georgetown Loop, Ste. B  
Georgetown, Texas 78626  
Telephone (512) 930-3330  
Fax (512) 930-3335

**Williamson County  
Unified Road System**

When specifically agreed to in writing and signed by a Williamson County Commissioner, or the County Road Administrator, Williamson County will permit the cutting of a roadbed in lieu of core drilling, provided the contractor or contractors agree to the following installation:

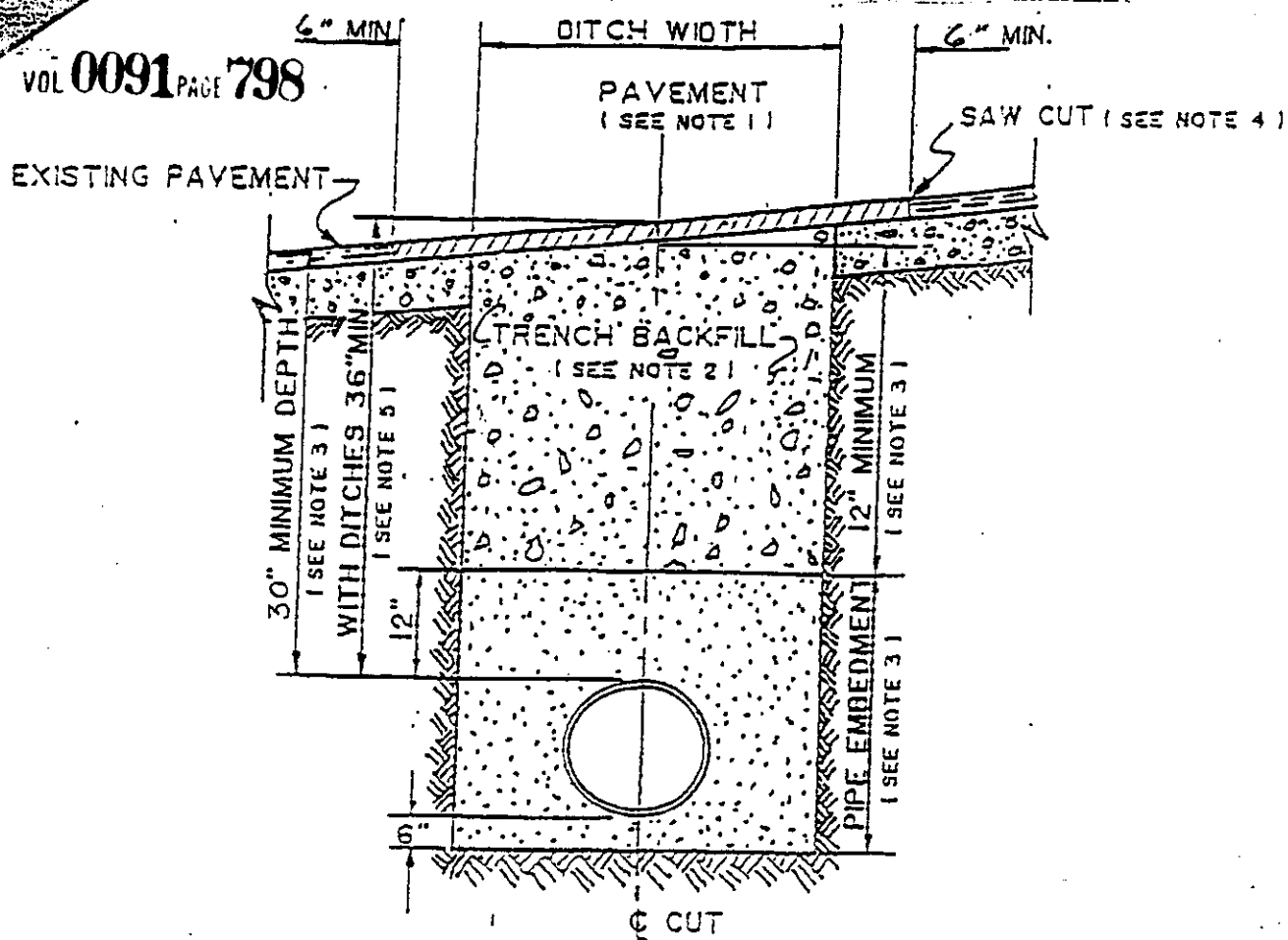
**SPECIFICATION FOR CUTTING ROADBED IN LIEU OF CORE DRILLING**

1. Compacted base material with concrete cap.
2. The utility shall be placed a minimum of 30" below the flow line.
3. Layer compacted and topped with 3" hot mix asphalt.
4. A performance bond, or other securities agreed upon by the County, must be pledged in the amount of the estimated cost of the road repairs, as agreed to by the contractor and Williamson County, prior to the commencing of a cutting of the roadbed.
5. A road cut permit fee, in the amount of \$120.00 per roadbed cut, must be submitted to the County Road Administrator's office prior to cutting the roadbed.

**SPECIFICATION FOR CUTTING ROADBED IN LIEU OF CORE DRILLING  
WITHIN AUSTIN ETJ**

1. Roadbed cuts to be repaired in accordance with City of Austin specifications as outlined in their standard Specifications for Cuts in Public Right of Way Manual.
2. The utility shall be placed a minimum of 30" below the flow line.
3. The installation to be free from defects for a period of one (1) year from completion date. Any maintenance required during this period, caused by the cutting of a road, will be done by the contractor or contractors without cost to the County.
4. A performance bond, or other securities agreed upon by the County, must be pledged in the amount of the estimated cost of the road repairs, as agreed to by the contractor and County, prior to the commencing of a cutting of the roadbed.
5. A roadbed cut permit fee, in the amount of \$120.00 per roadbed cut, must be submitted to the County Road Administrator's office prior to cutting the roadbed.

This agreement must be entered into prior to the commencing of the cutting of a roadbed.



1. Hot mix asphalt 1 1/2" min. thickness. Roll in place to match existing surface.  $\pm 1/8"$  tolerance.
2. Trench backfill shall be flexible base, compacted to 95% optimum in 8" layers unless otherwise approved and specified. Flexible base to match existing base thickness or 8 inches, whichever is greater (specifications: TSHD Item 248, Type A, Grade 2).
3. Pipe embedment (pipe envelope) size and materials shall be as specified elsewhere by the utility company and/or its engineers. Pipe depth shall be as specified elsewhere provided minimum depths are met.
4. Saw cut shall be made prior to ditch cut. If pavement is damaged during cut, a new saw cut shall be made beyond the damaged area and new pavement placed.
5. Where roadside ditches (bar ditches) are crossed by the utility pipe, minimum depth to the top of the pipe from centerline road elevation will be 36".



GREG BERGERON  
COUNTY ROAD ADMINISTRATOR



Williamson County  
Unified Road System

1900 Georgetown Inner Loop, Suite 8  
Georgetown, Texas 78626  
Telephone (512) 930-3330  
Fax (512) 930-3335

UTILITY INSTALLATION REQUEST

DATE: 8-27-97

TO: Williamson County Commissioners' Court  
c/o County Engineer, County Road Administrator or County Commissioner

Formal notice is hereby given that SOUTHWESTERN BELL proposes to place  
a BURIED SERVICE line within the right-of-way of 3201 CR 101  
County Road as follows: NEED CR 101  
PAVED IN ORDER TO GIVE TELEPHONE SERVICE

The location and description of the proposed line and appurtenances is more  
fully shown on the drawing attached hereto. The line will be constructed &  
maintained on the County right-of-way in accordance with current Williamson  
County Specifications as directed by the County Engineer, County Road  
Administrator or County Commissioner.

Construction will begin on or after the 28 day of AUG 1997, and  
is estimated to be completed in 10 calendar days.

SUBMITTED BY FIRM: SOUTHWESTERN BELL TELEPHONE AUTHORIZED  
SIGNATURE: [Signature] TITLE: EST FIRM ADDRESS: 500  
TALBOT TAYLOR TX 76574 PHONE # 512-870-3555

CONTRACTOR (IF DIFFERENT FROM FIRM):

AUTHORIZED SIGNATURE: TITLE:  
ADDRESS: PHONE #

Precinct #: 4

APPROVAL

This application is hereby approved subject to the following understandings and restrictions.

It is expressly understood that the said County Commissioners' Court does not imply hereby  
to grant any right, claim, title or easement in or upon this County Road; and it is further  
understood that in the future, should Williamson County, for any reason, need to work,  
improve, relocate, widen, increase, add to, decrease, or in any manner change the structure  
of this road or right-of-way, this line, if affected, will be moved at the direction of the  
Williamson County Engineer or County Commissioner. This installation work shall not damage  
any part of the roadway and adequate provisions shall be made to cause a minimum of  
inconvenience to traffic and adjacent property owners.

APPROVED BY WILLIAMSON COUNTY COMMISSIONERS' COURT

BY: [Signature]  
COUNTY ROAD ADMINISTRATOR

DATE: 9/7/97

PAGE 001

100 2 20 3:12 FROM S M BELL TAYLOR

47

PG 2 OF 2

N  
N

W

62 ft  
Hwy 78  
V

CR 101

teletype  
4000  
4000

3201 CR 101



48

GREG BERGERON  
COUNTY ROAD ADMINISTRATOR



Williamson County  
Unified Road System

1800 Georgetown Inner Loop, Suite B  
Georgetown, Texas 78626  
Telephone (512) 930-3330  
Fax (512) 930-3335

VOL 0091 PAGE 801

UTILITY INSTALLATION REQUEST

DATE: August 21, 1997

TO: Williamson County Commissioners' Court  
c/o County Engineer, County Road Administrator or County Commissioner

Formal notice is hereby given that GTE proposes to place a buried communications line within the right-of-way of CO RD 488 County Road as follows: begin const. of buried cable on CO RD 488 at GTE STA 0+00 proceeding in a northerly direction along the west R.O.W. to STA 0+25, crossing ROAD TO EAST ROW to STA 0+65 + proceeding northerly to GTE STA 24+00. Cable to be 30" deep. End of Cor  
The location and description of the proposed line and appurtenances is more fully shown on the drawing attached hereto. The line will be constructed & maintained on the County right-of-way in accordance with current Williamson County Specifications as directed by the County Engineer, County Road Administrator or County Commissioner.

Construction will begin on or after the 20th day of August 1997, and is estimated to be completed in 60 calendar days.

SUBMITTED BY FIRM: GTE AUTHORIZED SIGNATURE: \_\_\_\_\_ TITLE: Sr. Designer FIRM ADDRESS: 1700 N. Austin Ave., Georgetown PHONE # 867-2234  
CONTRACTOR (IF DIFFERENT FROM FIRM): \_\_\_\_\_  
AUTHORIZED SIGNATURE: \_\_\_\_\_ TITLE: \_\_\_\_\_  
ADDRESS: \_\_\_\_\_ PHONE # \_\_\_\_\_

Precinct #: 4

APPROVAL

This application is hereby approved subject to the following understandings and restrictions.

It is expressly understood that the said County Commissioners' Court does not imply hereby to grant any right, claim, title or easement in or upon this County Road; and it is further understood that in the future, should Williamson County, for any reason, need to work, improve, relocate, widen, increase, add to, decrease, or in any manner change the structure of this road or right-of-way, this line, if affected, will be moved at the direction of the Williamson County Engineer or County Commissioner. This installation work shall not damage any part of the roadway and adequate provisions shall be made to cause a minimum of inconvenience to traffic and adjacent property owners.

APPROVED BY WILLIAMSON COUNTY COMMISSIONERS' COURT

BY: Greg Bergeron  
COUNTY ROAD ADMINISTRATOR

DATE: 9/3/97

49

GTE STA 24+00

PRIVATE ROAD

CD RD 488

B

5'

GTE 0+25

GTE C+65

GTE STA 0+00

FM 1466

50

MC 600664  
FORM ED-172  
(REV. 6-78)

AREA

Central Area

TAX DIST.

ENGINEERED BY

JTV

DATE

8-20-97

DRAWN BY

CMG

DATE

8-20-97

APPROVED BY

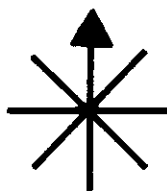
DATE

REVISED BY

DATE

SCALE

N.T.S.

GENERAL TELEPHONE COMPANY  
OF THE SOUTHWEST

LOCATION

6102 Coupland

DESCRIPTION

County Permit

PLCA TO SERVE SMITH

SHEET

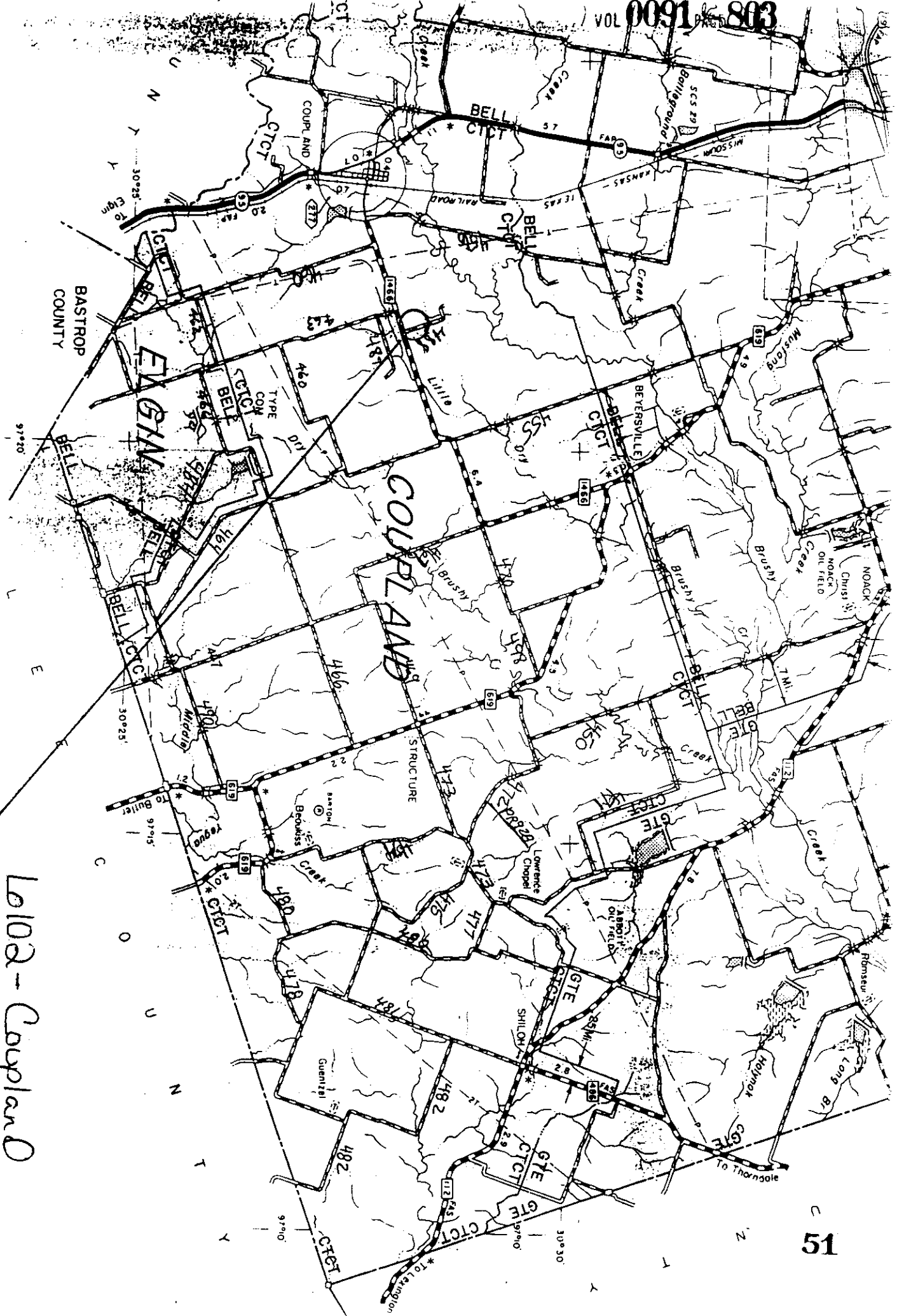
1

OF

1

W. O. NO.

9P706GR#11



Le102 - Coupland  
9P706 GR # 11  
WORK LOCATION

AGENDA ITEM # 5

September 9, 1997

\*

Consider noting reports from TxDOT on over axle/over weight tolerance permits.


Moved: Judge Doerfler

Seconded: Commissioner Boatright

Motion: To note reports from TxDot on over axle/over weight tolerance permits.

Vote: Motion carried 5 - 0

< Clerk copy here >



## Texas Department of Transportation

DEWITT C. GREER STATE HIGHWAY BLDG. • 125 E. 11TH STREET • AUSTIN, TEXAS 78701-2483 • (512) 463-8585

August 25, 1997

Attn: County Clerks,

In accordance with HB 1547, 74th Legislature, enclosed is the notification to counties concerning the issuance of Over Axle / Over Gross Weight Tolerance Permits. HB 1547, 74th Legislature directs the Texas Department of Transportation to notify each county listed in the permit application for a permit issued under authority of TVCS 6701d-11 Sec. 5B, and the Texas Transportation Code, Chapter 623 that the person intends to operate or cause to be operated an overweight vehicle in the county.

If this report is going to the incorrect address please notify the Motor Carrier Division of any mailing address changes.

If you have any questions concerning this information, please contact Curtis Wagner at 512-465-3500.

*moted 9-9-97*  
*John C. Doerfler*  
Sincerely,

*for* *Morty A. Chambers*  
Lawrance R. Smith, Director  
Motor Carrier Division

Enclosure