

NOTICE TO THE PUBLIC  
WILLIAMSON COUNTY COMMISSIONERS COURT  
June 10, 1997

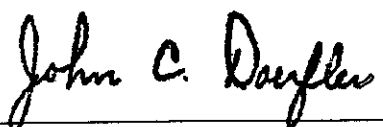
The Commissioners Court of Williamson County, Texas will meet in regular session on Tuesday, June 10, 1997 at 9:30am in the Commissioners Courtroom on the 2<sup>nd</sup> floor of the Williamson County Courthouse in Georgetown, Texas to consider the following items:

1. Hear any interested person and consider forming the next agenda or adding items to today's agenda.
2. Read and approve the minutes of the last meeting.
3. Hear County Auditor concerning invoices and bills submitted for payment and take appropriate action including , but not limited to approval for payment provided said items are found by the county auditor to be legal obligations of the county.
4. Consider noting in minutes any right-of-way work on any county road done by Road & Bridge Unified System.
5. Consider granting final approval to Amended Plat of a Portion of Forest North Estates, Phase IV-C Lot A. (Pct. 1)
6. Consider granting final plat approval to Vista Oaks 6A. (Pct. 3)
7. Consider setting a date for a public hearing for Resubdivision of Whitetail, Lot 45. (Pct. 3)
8. Consider granting final plat approval to Tilson Subdivision. (Pct. 3)
9. Consider granting preliminary plat approval to Wyoming Springs Subdivision. (Pct. 3)
10. Consider granting preliminary plat approval to HEB/620 Subdivision No. Two (2). (replat). (Pct. 3)
11. Consider granting preliminary plat approval to Lance Bland Estates, Section Two. (Pct. 4)
12. Consider clarification of drainage note on plat of Anderson Mill Village South.
13. Consider setting date for the opening of bids for Anderson Mill Road Phase Two.
14. Discuss and take appropriate action for water well relocation for Lot 2, Whitewater Subdivision.

15. Consider setting a date for public hearing for the replat of Lots 14, 15, & 16, Sundance Ranch.
16. Consider approving a resolution proclaiming Saturday, June 14, 1997, James Pogue Day in Williamson County.
17. Consider approving resolution for Williamson County participation and replacement of bridge on County Road 129 with TxDot.
18. Consider approving order to abandon a portion of Bastrop Street in Coupland and also a portion of an alley adjacent to Bastrop Street.
19. Open and consider awarding, rejecting, or extending proposals for architectural design services for Taylor Annex.
20. Consider drawing replacement for Salary Grievance Committee.
21. Consider awarding, rejecting, or extending bids for various agricultural tracts.
22. Consider approving resolution for combined Sheriff's Auto Theft Task Force.
23. Consider authorizing Appraisal District to do re-appraisal of damaged property from 5/27/97 storm.
24. Consider approving various rural fire contracts.
25. Consider extending timetable for Equal Employment Opportunity Plan.
26. Discuss and take appropriate action on resolution stating that Williamson County concurs with The State of Texas on a parcel of land at FM 973 and FM 1660 as surplus.
27. Consider approving the deputizing of the following individuals who have completed basic certification and probationary period with the Sheriff's Department:  
Michael Luga  
Douglas Waggoner
28. Consider approving Line Item Transfer (non-departmental):

From: 100-409-4498	Contingencies	\$100.00
To: 100-409-4410	Elected Official's Bonds	100.00

29. Consider auctioning of the following items from Unified Road System:
- |     |                                      |         |                   |
|-----|--------------------------------------|---------|-------------------|
| (1) | 1979 Asphalt Dist Truck              | S1600   | 106620H218456     |
|     | with 1979 Elnyre Dist.               | BT-RS   | J5796             |
| (1) | 1979 Cat Motor Grader                | 120G    | 87V4314           |
| (1) | 1981 John Deere Motor Grader         | 670A    | 401987DW          |
| (1) | 1978 Champion Motor Grader           | 715A    | 715A-13-45-11730  |
| (1) | 1982 Champion Motor Grader           | 710A    | 710A-35-153-14892 |
| (1) | 1980 Ferguson Steel Wheel Roller     | 8-12Ton | 812615            |
| (1) | Pull Type Broom Standard Steel Works |         | 20624.24          |
| (1) | Pull Type Broom Little Giant         | 20-8    | 52036             |
| (1) | 1975 Folding Goose Neck Trailer      | 35LSFG  | TC74220           |
| (3) | Detroit Diesel Engine Cores          | 3-53    |                   |
| (1) | 1961 Tilt Deck Trailer Wisconsin     |         | 1594              |
30. Consider approving Line Item Transfer for Road & Bridge Special Projects;
- |       |              |                         |             |
|-------|--------------|-------------------------|-------------|
| From: | 205-200-5515 | Capital Metro '97       | \$71,126.00 |
| To:   | 205-200-5503 | Capitol Metro / Pct. #2 | 71,126.00   |
31. Consider approving Line Item Transfer for Human Resources:
- |       |              |                             |            |
|-------|--------------|-----------------------------|------------|
| From: | 100-409-4998 | Contingencies               | \$2,500.00 |
| To:   | 100-402-4310 | Advertising & Legal Notices | 2,500.00   |
32. Discuss pending litigation: Williamson County, Texas vs. Dennis O. Johnson, et ux, Nadine Johnson. (Executive Session Requested per VTCA Government Code, Section 551.071 pertaining to consultation with attorney)
33. Discuss pending litigation: Vernon Lee Woodard vs. Don Higginbotham, et al. (Executive Session Requested per VTCA Government Code, Section 551.071 pertaining to consultation with attorney)
34. Discuss and take appropriate action on pending litigation: Williamson County, Texas vs. Dennis O. Johnson, et ux, Nadine Johnson.
35. Discuss and take appropriate action on pending litigation: Vernon Lee Woodard vs. Don Higginbotham, et al.
36. Hear comments from Commissioners.

  
 \_\_\_\_\_  
 John C. Doerfler, County Judge

**NOTICE TO THE PUBLIC**

**THE WILLIAMSON COUNTY ROAD DISTRICTS**

**June 10, 1997**

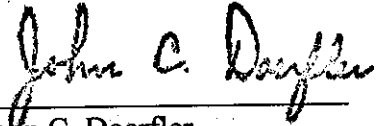
The Commissioners Court of Williamson County, Texas pursuant to V.A.C.S. art. 6702-1, acting as ex-officio road commissioners of their respective precincts, will meet in regular session on Tuesday, June 10, 1997, at 11:00am, the place being the 2<sup>nd</sup> floor of the Williamson County Courthouse in Georgetown, Tx to consider the following items:

1. Read and approve the minutes of the last meeting.
2. Discuss and take appropriate action on the Southeast Williamson County Rd. Dist #1, including but not limited to payment of bills.
3. Discuss and take appropriate action on the Southwest Williamson County Rd. Dist #1, including but not limited to payment of bills.
4. Discuss and take appropriate action on the Northeast Round Rock Rd. Dist #1, including, but not limited to payment of bills.
5. Consider authorizing release of lien for any properties in district which have paid assessment in full.

NOTICE TO THE PUBLIC  
WILLIAMSON COUNTY COMMISSIONERS COURT  
June 10, 1997

AMENDMENT TO ORIGINAL AGENDA

1. Discuss and take appropriate action on authorizing Payroll Department to pay Road and Bridge employees overtime for the Jarrell Clean - Up.

  
John C. Doerfler

AGENDA:

MINUTES

\*

\*

of the

WILLIAMSON COUNTY COMMISSIONERS COURT MEETING

June 10, 1997

THE STATE OF TEXAS                    )) (

COUNTY OF WILLIAMSON                )) ( BE IT REMEMBERED that at 9:30 a.m. on this the 10th day of June A.D., 1997, there was begun and holden a REGULAR SESSION of the Commissioners Court of Williamson County, Texas, the following members being present, to-wit:

JOHN C. DOERFLER, County Judge  
MICHAEL L. HEILIGENSTEIN, Commissioner, Precinct #1  
GREGORY W. BOATRIGHT, Commissioner, Precinct #2  
DAVID S. HAYS, Commissioner, Precinct #3  
JERRY L. MEHEVEC, Commissioner, Precinct #4  
EUGENE D. TAYLOR, County Attorney  
ELAINE BIZZELL, County Clerk  
DAVID U. FLORES, County Auditor

AGENDA ITEM # 1

June 10, 1997

Hear any interested persons, consider forming the next agenda, or adding any emergency items to today's agenda.

Robert Stluka addressed the court with a legislative update focusing on bills passed in the legislative session.

AGENDA ITEM # 2

June 10, 1997

Read and approve the minutes of the last meeting.

Moved: Commissioner Boatright

Seconded: Commissioner Hays

Motion: To approve the minutes of the meeting on June 3, 1997.

Vote: Motion carried 5 - 0

AGENDA ITEM # 3

June 10, 1997

Hear County Auditor concerning invoices and bills submitted for payment and take appropriate action including but not limited to approval for payment provided said items are found by the County Auditor to be legal obligations of the county.

Moved: Commissioner Boatright

Seconded: Judge Doerfler

Motion: To authorize the payment of \$461,051.74 in computer print-out and include the addendum of bills, from the proper line items, if found by the County Auditor to be legal expenses as appropriated in the 1996/97 County Budget.

Vote: Motion carried 5 - 0

< Clerk copy here >

VOL 0088 PAGE 809

Vendor..... Invoice Id Inv Date Account Number Expense Amount Description..... approved 6-10-97  
John C. Daeyler

Vendor	Invoice Id	Inv Date	Account Number	Expense Amount	Description
208					
JOHN A. & DORIS L. COULTER	236117	06/04/97	100-208-2000	\$ 91.02	JUN 4, SUPPLEMENTAL TAX REFUND #29, 1994 TAX
JOHN A. & DORIS L. COULTER	236118	06/04/97	100-208-2000	120.41	JUN 4, SUPPLEMENTAL TAX REFUND #18, 1995 TAX
JOHN A. & DORIS L. COULTER	236119	06/04/97	100-208-2000	253.66	JUN 4, SUPPLEMENTAL TAX REFUND #7, 1996 TAX

Total 208

\$ 465.09

Vendor	Invoice Id	Inv Date	Account Number	Expense Amount	Description
311					
FLEET MORTGAGE GROUP	236103	06/04/97	100-311-1000	\$ 1.12	JUN 4, SUPPLEMENTAL TAX REFUND #4, 1996 TAX
JOHN A. & DORIS L. COULTER	236119	06/04/97	100-311-1000	48.86	JUN 4, SUPPLEMENTAL TAX REFUND #7, 1996 TAX
JOHN A. & DORIS L. COULTER	236118	06/04/97	100-311-3000	27.44	JUN 4, SUPPLEMENTAL TAX REFUND #18, 1995 TAX

Total 311

\$ 77.42

Vendor	Invoice Id	Inv Date	Account Number	Expense Amount	Description
351					
TAYLOR ISD TAX OFFICE	235989	05/22/97	100-351-3004	\$ 49.00	MAY 22, CA#4NT-97-0122 & 0047, L WRIGHT FOR

Total 351

\$ 49.00

Vendor	Invoice Id	Inv Date	Account Number	Expense Amount	Description
361					
FLEET MORTGAGE GROUP	236103	06/04/97	100-361-2000	\$ 0.02	JUN 4, SUPPLEMENTAL TAX REFUND #4, 1996 TAX
WOODROW W. & LYNN Y. HALL, JR.	236104	06/04/97	100-361-2000	0.02	JUN 4, SUPPLEMENTAL TAX REFUND #5, 1996 TAX
WOODROW W. & LYNN Y. HALL, JR.	236105	06/04/97	100-361-2000	0.02	JUN 4, SUPPLEMENTAL TAX REFUND #16, 1995 TAX
JOHN A. & DORIS L. COULTER	236117	06/04/97	100-361-2000	0.93	JUN 4, SUPPLEMENTAL TAX REFUND #29, 1994 TAX
JOHN A. & DORIS L. COULTER	236118	06/04/97	100-361-2000	1.55	JUN 4, SUPPLEMENTAL TAX REFUND #18, 1995 TAX
JOHN A. & DORIS L. COULTER	236119	06/04/97	100-361-2000	3.17	JUN 4, SUPPLEMENTAL TAX REFUND #7, 1996 TAX

Total 361

\$ 5.71

## 370-ALTERNATE DISPUTE RESOLUTION FUND

Vendor	Invoice Id	Inv Date	Account Number	Expense Amount	Description
UNIQUE PRESS	235941	04/29/97	100-370-5010	\$ 106.77	INV 4564, ORDER#Hw1007, HOUSEHOLD HAZ WASTE
LARRY L. PEREZ	235942	04/25/97	100-370-5010	240.00	INV 009123, PO HW1006, SIGNS, HAZ WASTE
TAYLOR DAILY PRESS	235943	04/30/97	100-370-5010	441.00	A#11862, PO HW1002, APR 23, HAZ WASTE, AUDIT
dba ROUND ROCK LEADER	235944	04/30/97	100-370-5010	383.67	INV 137980, PO HW1001, HAZ WASTE, AUDITOR
AUSTIN AMERICAN-STATESMAN	235947	04/24/97	100-370-5010	967.31	INV 392800001, PO 1005, A#047746602, HAZ WAS
KIMBERLY J. LUTZ	235948	05/28/97	100-370-5010	50.00	APR 14, PO 1008, LITTER BAGS, HAZ WASTE COLL
PAULO PINTO	235949	05/20/97	100-370-5010	17.62	APR 26, EXPENSE REIMB
AUSTIN SCREEN PRINTING, INC.	235951	04/21/97	100-370-5010	160.50	INV 62928, PO 1004, HANES T-SHIRTS GREEN, HA
AUSTIN SCREEN PRINTING, INC.	235952	04/21/97	100-370-5010	610.00	INV 62923, PO 1004, WHITE T-SHIRTS, HAZ WAST

Total 370-ALTERNATE DISPUTE RESOLUTION FUND

\$ 2,976.87

## 400-CO JUDGE

Vendor	Invoice Id	Inv Date	Account Number	Expense Amount	Description
TAC	236187	06/01/97	100-400-2050	\$ 17.34	3RD QTR 1997, WORKERS' COMP FUND
HERITAGE PRINTING	235996	05/22/97	100-400-3100	39.19	INV 12652, PO 28061, ENVELOPES/COPY HOLDER,
HERITAGE PRINTING	235997	05/16/97	100-400-3100	11.47	INV 12578, PO 28061, SMD 153C, C/JUDGE
GTE SOUTHWEST	236324	05/22/97	100-400-4211	93.47	MAY 97, 930-4456, C/JUDGE

Total 400-CO JUDGE

\$ 161.47

VOL 0088 PAGE 810

Vendor.....	Invoice Id	Inv Date	Account Number	Expense Amount	Description.....
<b>401-COMRS COURT</b>					
TAC	236187	06/01/97	100-401-2050	\$ 351.52	3RD QTR 1997, WORKERS' COMP FUND
Total 401-COMRS COURT				\$ 351.52	
<b>402-HUMAN RESOURCES</b>					
TAC	236187	06/01/97	100-402-2050	\$ 8.70	3RD QTR 1997, WORKERS' COMP FUND
dba ROUND ROCK LEADER	236018	05/08/97	100-402-4310	44.90	INV 032372-01, A#5129303338, WILLIAMSON COUN
WILLIAMSON CO SUN, INC	236021	04/09/97	100-402-4310	8.40	INV 072694-00000, JAN 23, ELECTIONS
WILLIAMSON CO SUN, INC	236022	04/02/97	100-402-4310	40.85	APR 2, CLASSIFIED AD-WILLIAMSON, HUM RES
WILLIAMSON CO SUN, INC	236023	04/09/97	100-402-4310	30.87	APR 9, CLASSIFIED AD-COURT SERV, HUM RES
WILLIAMSON CO SUN, INC	236024	04/09/97	100-402-4310	31.82	APR 9, CLASSIFIED AD-ROAD & BRI, HUM RES
WILLIAMSON CO SUN, INC	236025	04/09/97	100-402-4310	24.70	APR 9, CLASSIFIED AD-ADMIN ASSI, HUMAN RES
WILLIAMSON CO SUN, INC	236026	04/16/97	100-402-4310	30.88	APR 16, CLASSIFIED AD-VOLUNTEER, HUMAN RES
WILLIAMSON CO SUN, INC	236027	04/23/97	100-402-4310	44.17	APR 23, CLASSIFIED AD-WILLIAMSON, HUMAN RES
Total 402-HUMAN RESOURCES				\$ 265.29	
<b>403-CO CLERK</b>					
TAC	236187	06/01/97	100-403-2050	\$ 76.35	3RD QTR 1997, WORKERS' COMP FUND
B T MILLER OFFICE PRODUCTS	236005	05/22/97	100-403-3100	232.68	INV 45228191, PO 32537, 50# 18 X 24 SHEETS,
GTE SOUTHWEST	236333	05/22/97	100-403-4211	439.80	MAY 97, 930-3114, C/CLERK
GENERAL BINDING CORPORATION	236009	05/16/97	100-403-4544	38.30	INV 546780, PO 32716, CHAIN/OIL, C/CLERK
Total 403-CO CLERK				\$ 786.33	
<b>405-VETERANS SERVICE</b>					
TAC	236187	06/01/97	100-405-2050	\$ 3.74	3RD QTR 1997, WORKERS' COMP FUND
WAL-MART #77 (TAYLOR)	236207	05/20/97	100-405-4999	2.04	INV 1330341, CLASP ENV, VET SERV
Total 405-VETERANS SERVICE				\$ 5.78	
<b>409-NON DEPT</b>					
TAC	236187	06/01/97	100-409-2050	\$ 3.74	3RD QTR 1997, WORKERS' COMP FUND
RCC CONSULTANTS, INC.	235998	05/13/97	100-409-4100	210.00	INV 6465, PROJ #2251.02, APR CONSULTING, C/J
ALLEN'S TOWING	235993	09/19/96	100-409-4999	39.00	INV 25559, LIC#652637, TOWING, CONST#1
AMERICAN FENCE SUPPLY CO	235994	05/06/97	100-409-4999	420.00	INV 0003-53537, PO 32581, 6'SLATS, MAINT
THE FEED STORE	236000	05/05/97	100-409-5300	29.44	INV 6943, HARDWARE, SHOWBARN
THE FEED STORE	236001	12/03/96	100-409-5300	16.60	INV 5700, TIN WIRE, SHOWBARN
THE FEED STORE	236002	12/16/96	100-409-5300	8.30	INV 5794, TIE WIRE, SHOWBARN
THE FEED STORE	236003	12/17/96	100-409-5300	8.30	INV 5807, TIE WIRE, SHOWBARN
Total 409-NON DEPT				\$ 735.38	
<b>426-CO CT AT LAW #1</b>					
TAC	236187	06/01/97	100-426-2050	\$ 30.11	3RD QTR 1997, WORKERS' COMP FUND
GTE SOUTHWEST	236349	05/22/97	100-426-4211	160.69	MAY 97, 930-3100
Total 426-CO CT AT LAW #1				\$ 190.80	



VOL 0088 PAGE 811

Vendor.....	Invoice Id	Inv Date	Account Number	Expense Amount	Description.....
<b>427-CO CT AT LAW #2</b>					
TAC	236187	06/01/97	100-427-2050	\$ 30.11	3RD QTR 1997, WORKERS' COMP FUND
ELAINE BIZZELL, COUNTY CLERK	236019	05/29/97	100-427-4001	96.00	MAY 29, REPLENISH JUROR FUND, C/CLERK
ELAINE BIZZELL, COUNTY CLERK	236020	05/30/97	100-427-4001	120.00	MAY 30, REPLENISH JUROR FUND, C/CLERK
ELAINE BIZZELL, COUNTY CLERK	236231	06/03/97	100-427-4001	60.00	JUN 3, REPLENISH JUROR FUND, C/CLERK
ELAINE BIZZELL, COUNTY CLERK	236232	06/02/97	100-427-4001	150.00	JUN 2, REPLENISH JUROR FUND, C/CLERK
GTE SOUTHWEST	236328	05/22/97	100-427-4211	146.71	MAY 97, 930-3300, CC#2
Total 427-CO CT AT LAW #2				\$ 602.82	
<b>435-DIST COURTS</b>					
TAC	236187	06/01/97	100-435-2050	\$ 3.25	3RD QTR 1997, WORKERS' COMP FUND
TERESA HALL	236038	05/27/97	100-435-4125	3,681.40	JUN 24-28, CA#95-699 & 700-K368, STATEMENT OF
CARRIE C. TOWNSEND	236039	05/28/97	100-435-4125	1,391.00	INV 19, CA#96-079-K277 T DAVIS, ORIG +1 COPY
ELLAINE FORESTER, CSR	236044	05/22/97	100-435-4125	1,390.00	MAY 22, CA#96-181-K26, STATEMENT OF FACTS, 2
JO ANN BUCHAN	236045	05/27/97	100-435-4125	467.00	INV 970121, CA#96-079-K277, STATEMENT OF FAC
KIM LEE, CSR	236046	05/15/97	100-435-4135	325.00	INV 97-5001, 2.5 DAYS CT REPORTING, 368TH
ESTHER RENDON	236034	05/14/97	100-435-4141	50.00	MAY 13, CA#97-334 & 342-K368, INTERPRETING,
GTE SOUTHWEST	236352	05/22/97	100-435-4211	29.87	MAY 97, 930-3324, DIST CT
Total 435-DIST COURTS				\$ 7,337.52	
<b>436-26TH JUD DIST CT</b>					
TAC	236187	06/01/97	100-436-2050	\$ 14.56	3RD QTR 1997, WORKERS' COMP FUND
MICHAEL R. ZIMMERN, P.C.	235953	05/20/97	100-436-4130	350.00	CA#97-132-K26, ABELINO ALEMAN, 26TH DIST CT
LACEY A. MULLOWNEY	235955	05/15/97	100-436-4130	350.00	CA#97-224-K26, MASON JONES, 26TH DIST COURT
LLOYD W. WILLIS	235963	05/20/97	100-436-4130	350.00	CA#97-180-K26, JESUS ROJAS TORREZ, 26TH DIST
W. THOMAS EASTES, P.C.	235967	05/20/97	100-436-4130	350.00	CA#87-071-K26, JAMES WATEROSE, 26TH DIST CT
GTE SOUTHWEST	236335	05/22/97	100-436-4211	128.81	MAY 97, 930-3138, 26TH DIST CT
DANKA INDUSTRIES, INC.	236203	05/09/97	100-436-4500	64.57	INV 433422, MAR 97, 277TH DIST CT
Total 436-26TH JUD DIST CT				\$ 1,607.94	
<b>437-277TH JUD DIST CT</b>					
TAC	236187	06/01/97	100-437-2050	\$ 14.56	3RD QTR 1997, WORKERS' COMP FUND
IKON OFFICE SOLUTIONS	236050	05/14/97	100-437-3100	42.00	INV 810586, PO 32245, FAX PAPER, 277TH
JOHN B. MCMASTER	235961	05/02/97	100-437-4130	350.00	CA#96-757-K277 & 96-116-K277, ROBERT LEE STR
RUSSELL D. HUNT, JR.	235966	05/07/97	100-437-4130	100.00	CA#96-710-K277, MICHAEL PRINGLE, 277TH DIST
WALSH, AKINS & DAVIS, PC	235973	05/20/97	100-437-4130	65.52	CA#96-373-F277, C.V.JR, 277TH DIST CT
GTE SOUTHWEST	236331	05/22/97	100-437-4211	195.26	MAY 97, 930-4463, 277TH DIST CT
DANKA INDUSTRIES, INC.	236203	05/09/97	100-437-4500	64.57	INV 433422, MAR 97, 277TH DIST CT
Total 437-277TH JUD DIST CT				\$ 831.91	
<b>438-368TH JUD DIST CT</b>					
TAC	236187	06/01/97	100-438-2050	\$ 14.56	3RD QTR 1997, WORKERS' COMP FUND
MICHAEL R. ZIMMERN, P.C.	235954	05/21/97	100-438-4130	350.00	CA#96-521-K368, JERRY D PETTY, 368TH DIST CT
LACEY A. MULLOWNEY	235956	04/29/97	100-438-4130	350.00	CA#90-649-K368, JEFFREY D CROAKE, 368TH DIST
BLAKE K. JENSEN	235957	05/19/97	100-438-4130	350.00	CA#94-337 & 336-K368, DAVID PHILLIPS, 368TH
BROCK KALMBACH	235958	05/19/97	100-438-4130	350.00	CA#95-401-K368, TOBIAN KEITH TUCKER, 368TH D
C. RANDY LEPLEY, P.C.	235959	05/16/97	100-438-4130	350.00	CA#94-848-K368, RANDY AGNEW JR, 368TH DIST C

VOL 0088 PAGE 812

Vendor.....	Invoice Id	Inv Date	Account Number	Expense Amount	Description.....
J. B. BROOKSHIRE, P.C.	235960	05/19/97	100-438-4130	350.00	CA#97-296-K368, GREGORY HENDRICKS, 368TH DIS
MICHAEL B. WALKER	235962	05/19/97	100-438-4130	350.00	CA#95-510-K368, ZACHARIAH CHANSON, 368TH DIS
PATRICIA A. PRESLEY	235964	04/29/97	100-438-4130	350.00	CA#97-335-K368, PATRICK HENDRICKS, 368TH DIS
PETERSON & PETERSON ASSOC., P.	235965	05/21/97	100-438-4130	350.00	CA#97-049-J368, T.T., 368TH DIST CT
GTE SOUTHWEST	236359	05/22/97	100-438-4211	99.79	MAY 97, 930-3146, 368TH DIST CT
OFFICE FURNITURE DISTRIBUTORS	236048	05/09/97	100-438-4235	161.20	INV 307614-0, PD 32763, SONY CASS TAPES, 368
DANKA INDUSTRIES, INC.	236203	05/09/97	100-438-4500	64.57	INV 433422, MAR 97, 277TH DIST CT
STATE BAR OF TEXAS	235950	06/02/97	100-438-4999	151.00	JUNE 2, SECTION DUES FOR FAM LAW, JUV LAW, L
Total 438-368TH JUD DIST CT				\$ 3,641.12	
440-DIST ATTY					
TAC	236187	06/01/97	100-440-2050	\$ 270.80	3RD QTR 1997, WORKERS' COMP FUND
GTE SOUTHWEST	236330	05/22/97	100-440-4211	849.49	MAY 97, 930-3103, D/ATTY
Total 440-DIST ATTY				\$ 1,120.29	
450-DIST CLERK					
TAC	236187	06/01/97	100-450-2050	\$ 59.81	3RD QTR 1997, WORKERS' COMP FUND
Total 450-DIST CLERK				\$ 59.81	
451-JP PCT #1					
TAC	236187	06/01/97	100-451-2050	\$ 27.90	3RD QTR 1997, WORKERS' COMP FUND
HOLIDAY INN - WICHITA FALLS	236302	06/06/97	100-451-4232	1,169.55	RMS FOR JUDGE OTT/C HELLER/ROBYN A/ CAROLYN
WEST PBLSHNG CO	236206	05/12/97	100-451-4350	43.40	INV 92620441, A#570-528-300, TX RLS CT-ST&FD
Total 451-JP PCT #1				\$ 1,240.93	
452-JP PCT #2					
TAC	236187	06/01/97	100-452-2050	\$ 26.40	3RD QTR 1997, WORKERS' COMP FUND
ROBERT P BURGHARDT	236212	04/02/97	100-452-4002	6.00	APR 2, JUROR FEES, JP#2
WILLIAM C PARR	236213	04/02/97	100-452-4002	6.00	APR 2, JUROR FEES, JP#2
DONALD C HALL	236214	04/02/97	100-452-4002	6.00	APR 2, JUROR FEES, JP#2
CYNTHIA M FOSTER	236217	04/02/97	100-452-4002	6.00	APR 2, JUROR FEES, JP#2
ROSS D BUMPUS	236218	04/02/97	100-452-4002	6.00	APR 2, JUROR FEES, JP#2
GENERA M SMALL	236220	04/02/97	100-452-4002	6.00	APR 2, JUROR FEES, JP#2
AMADITA MARTINEZ	236221	04/02/97	100-452-4002	6.00	APR 2, JUROR FEES, JP#2
JAMES R KAMPFE	236222	04/02/97	100-452-4002	6.00	APR 2, JUROR FEES, JP#2
RICHARD A PAYTON	236223	04/02/97	100-452-4002	6.00	APR 2, JUROR FEES, JP#2
NATALIE R RUNDALL	236225	04/02/97	100-452-4002	6.00	APR 2, JUROR FEES, JP#2
PAULA BROCK	236226	04/02/97	100-452-4002	6.00	APR 2, JUROR FEES, JP#2
THOMAS E BERNHARD	236227	04/02/97	100-452-4002	6.00	APR 2, JUROR FEES, JP#2
CARLOS RUIZ	236253	04/02/97	100-452-4002	6.00	APR 2, JUROR FEE, JP#2
THOMAS PATRICK MCBRIDE	236254	04/02/97	100-452-4002	6.00	APR 2, JUROR FEE, JP#2
CAROL JEANNE CRAWFORD	236255	04/02/97	100-452-4002	6.00	APR 2, JUROR FEE, JP#2
MICHAEL GERARD MALL	236256	04/02/97	100-452-4002	6.00	APR 2, JUROR FEE, JP#2
DENNIS MICHAEL BOROCZK	236257	04/02/97	100-452-4002	6.00	APR 2, JUROR FEE, JP#2
RENEE MARIE DANEK	236258	04/02/97	100-452-4002	6.00	APR 2, JUROR FEE, JP#2
SHAWN F HOOD	236259	04/02/97	100-452-4002	6.00	APR 2, JUROR FEE, JP#2
MARY NARESH	236260	04/02/97	100-452-4002	6.00	APR 2, JUROR FEE, JP#2
ROBERT CHAPA HERRERA	236261	04/02/97	100-452-4002	6.00	APR 2, JUROR FEE, JP#2

VOL 0088 PAGE 813

Vendor.....	Invoice Id	Inv Date	Account Number	Expense Amount	Description.....
PATRICIA KAY LITTLETON	236262	04/02/97	100-452-4002	6.00	APR 2, JUROR FEE, JP#2
LAVONNE LAUE OLSON	236263	04/09/97	100-452-4002	6.00	APR 9, JUROR FEE, JP#2
GLENN EDWARD BLAIR	236264	04/09/97	100-452-4002	6.00	APR 9, JUROR FEE, JP#2
DONALD DARREL RANEY	236265	04/09/97	100-452-4002	6.00	APR 9, JUROR FEE, JP#2
CELIA FULLER	236266	04/09/97	100-452-4002	6.00	APR 9, JUROR FEE, JP#2
BAYARD MANNING SPENCER	236267	04/09/97	100-452-4002	6.00	APR 9, JUROR FEE, JP#2
BARBARA ANN SHEPLEY	236268	04/09/97	100-452-4002	6.00	APR 9, JUROR FEE, JP#2
WILLIAM MICHAEL CROUCH	236269	04/09/97	100-452-4002	6.00	APR 9, JUROR FEE, JP#2
FRANK L THOMPSON	236270	04/09/97	100-452-4002	6.00	APR 9, JUROR FEE, JP#2
AIRTOUCH PAGING (PAC TEL)	235992	06/01/97	100-452-4211	9.95	INV H4202240199706, A#H4-202240, PAGING, JP#
AT&T	236356	05/18/97	100-452-4211	6.91	MAY 97, A#019-623-9819-001, 918-9350, JP#2
POLK MULTI-DIMENSIONAL INTELLI	235937	05/27/97	100-452-4350	225.00	TRAVIS/WILLIAMSON COUNTY CRISS/CROSS DIRECTO
Total 452-JP PCT #2				\$ 448.26	
453-JP PCT #3					
TAC	236187	06/01/97	100-453-2050	\$ 35.33	3RD QTR 1997, WORKERS' COMP FUND
AIRTOUCH PAGING (PAC TEL)	236383	06/01/97	100-453-4999	11.90	JUN 97, A#H4-210176, INV H4210176199706, JP#
Total 453-JP PCT #3				\$ 47.23	
454-JP PCT #4					
TAC	236187	06/01/97	100-454-2050	\$ 23.06	3RD QTR 1997, WORKERS' COMP FUND
MATT HODGES	236123	06/02/97	100-454-4544	100.00	INV 1000, INSTALL PANELS FOR 1 CUBE, JP#4
Total 454-JP PCT #4				\$ 123.06	
475-CO ATTY					
TAC	236187	06/01/97	100-475-2050	\$ 353.86	3RD QTR 1997, WORKERS' COMP FUND
GTE SOUTHWEST	236350	05/22/97	100-475-4211	956.20	MAY 97, 930-9309, C/ATTY
Total 475-CO ATTY				\$ 1,310.06	
492-ELECTIONS					
TAC	236187	06/01/97	100-492-2050	\$ 37.60	3RD QTR 1997, WORKERS' COMP FUND
Total 492-ELECTIONS				\$ 37.60	
495-CO AUDITOR					
TAC	236187	06/01/97	100-495-2050	\$ 56.29	3RD QTR 1997, WORKERS' COMP FUND
NANCY WILLIAMS	236216	05/26/97	100-495-3900	119.00	MAY 26, EXP REIMB, AUDITOR
GTE SOUTHWEST	236030	05/22/97	100-495-4211	295.99	MAY 97, 930-3141, AUDITOR
OZARKA	235938	05/16/97	100-495-4999	28.75	INV 07E0011107133, A#0011107133, WATER, AUDI
MINOLTA CORPORATION	235939	05/16/97	100-495-5750	245.82	INV 7051626084, PO 29935, APR 97, AUDITOR
B T MILLER OFFICE PRODUCTS	235940	05/22/97	100-495-5750	108.00	INV 45249311, PO 32565, CORNER TABLE, AUDITO
B T MILLER OFFICE PRODUCTS	236056	05/30/97	100-495-5750	2,844.48	INV 45249312, PO 32565, OFFICE FURNITURE/CHR
Total 495-CO AUDITOR				\$ 3,698.33	
497-CO TREAS					
TAC	236187	06/01/97	100-497-2050	\$ 18.62	3RD QTR 1997, WORKERS' COMP FUND
LDOS WORLDCOM	236107	05/29/97	100-497-4211	6.78	MAY 29, A#679128, TREASURER

VOL 0088 PAGE 814

Vendor.....	Invoice Id	Inv Date	Account Number	Expense Amount	Description.....
GTE SOUTHWEST	236332	05/22/97	100-497-4211	89.42	MAY 97, 930-3121, TREAS
CANON U.S.A., INC.	236146	05/15/97	100-497-4620	129.97	INV LR099914, PO 29638, APR 97, TREAS
Total 497-CO TREAS				\$ 244.79	
499-CO TAX ASSR/COLL					
TAC	236187	06/01/97	100-499-2050	\$ 81.66	3RD QTR 1997, WORKERS' COMP FUND
SOUTHWESTERN BELL	235984	05/15/97	100-499-4211	74.62	MAY 97, 250-8178, TAX A/C
GTE MOBILNET INCORPORATED	236041	05/16/97	100-499-4211	18.51	MAY 97, 497-6280, TAX A/C
GTE SOUTHWEST	236351	05/22/97	100-499-4211	202.81	MAY 97, 930-4301, TAX A/C
AT&T	236377	04/22/97	100-499-4211	5.00	APR 97, A#020-207-4278-001, 244-3078, TAX A/C
TAX ASSESSOR-COLLECTORS	235978	06/02/97	100-499-4232	65.00	TACA MEMBERSHIP, TAX A/C
Total 499-CO TAX ASSR/COLL				\$ 447.60	
503-INFORMATION SYSTEMS					
TAC	236187	06/01/97	100-503-2050	\$ 22.50	3RD QTR 1997, WORKERS' COMP FUND
GTE SOUTHWEST	236329	05/22/97	100-503-4210	61.81	MAY 97, 930-3159, DP
GTE SOUTHWEST	236340	05/22/97	100-503-4210	88.59	MAY 97, IDH-8011, DP
GTE SOUTHWEST	236329	05/22/97	100-503-4211	61.81	MAY 97, 930-3159, DP
JOHN GONZALEZ	236211	05/23/97	100-503-4231	83.52	APR 23-MAY 22, EXP REIMB, DP
MIKE HALL	236215	05/23/97	100-503-4231	21.17	MAR 26-MAY 19, EXP REIMB, DP
Total 503-INFORMATION SYSTEMS				\$ 339.40	
509-WMSON CO BLDGS					
TAC	236187	06/01/97	100-509-2050	\$ 352.70	3RD QTR 1997, WORKERS' COMP FUND
CINTAS CORPORATION	236196	05/23/97	100-509-3311	39.55	INV 086845339, PO 27850, MAINT
GULF COAST PAPER COMPANY	236199	05/22/97	100-509-3318	108.30	INV 322017, PO 32012, TOWELS, MAINT
GULF COAST PAPER COMPANY	236200	05/22/97	100-509-3318	462.31	INV 322018, PO 32012, TOWELS/CUPS, MAINT
SOUTHWESTERN BELL	236370	05/19/97	100-509-4211	59.15	MAY 97, 352-9275, MAIN
Total 509-WMSON CO BLDGS				\$ 1,022.01	
510-CO CTHOUSE					
OZARKA	236202	05/14/97	100-510-4430	\$ 16.13	INV 07E6300359509, A#6300359509, WATER, CTHS
CITY OF GEORGETOWN	236336	05/29/97	100-510-4430	3,111.10	MAY 97, A#06-1100-00, CTHSE
P & K TRUE VALUE	236052	05/21/97	100-510-4510	15.28	INV 052101-0024, PO 32425, TISSUE HOLDER, CT
Total 510-CO CTHOUSE				\$ 3,142.51	
511-HISTORICAL SOCIETY					
CITY OF GEORGETOWN	236337	05/29/97	100-511-4430	\$ 131.21	MAY 97, A#06-0450-00, HIST SOC
Total 511-HISTORICAL SOCIETY				\$ 131.21	
513-TAYLOR OFF BLDG					
LOME STAR GAS CO	236305	05/21/97	100-513-4430	\$ 16.48	MAY 97, A#16-2-4351-2490-1, TAYLOR ANNEX
CITY OF TAYLOR	236366	05/01/97	100-513-4430	84.64	MAY 97, A#05-2170-01, TAYLOR ANNEX
BERRY HARDWARE CO	236194	05/21/97	100-513-4510	8.79	INV 2118685, LOCKS, JP#4 & TAYLOR ANNEX
Total 513-TAYLOR OFF BLDG				\$ 109.91	

VOL 0088 PAGE 815

Vendor.....	Invoice Id	Inv Date	Account Number	Expense Amount	Description.....
<b>517-WMSON CO JAIL</b>					
ENVIRO-WASTE MANAGEMENT	236197	05/20/97	100-517-4430	\$ 190.00	INV 74856, PO 32153, GREASE TRAP MAINT, JAIL
ENVIRO-WASTE MANAGEMENT	236198	05/20/97	100-517-4430	205.00	INV 74855, PO 32153, GREASE TRAP MAINT, JAIL
BEST LOCKING SYSTEMS OF HOUSTO	236195	05/19/97	100-517-5790	74.75	INV 240418, PO 31470, BORING JIG, JAIL
Total 517-WMSON CO JAIL				\$ 549.75	
<b>518-COURTS BLDG</b>					
BERRY HARDWARE CO	236053	05/21/97	100-518-4510	\$ 2.29	INV 2118724, PO 32427, FEMALE ADPT, J/CENTER
BERRY HARDWARE CO	236188	05/21/97	100-518-4510	2.19	INV 2118715, PO 32427, FAUCET ADAPTOR, J/CEN
BERRY HARDWARE CO	236189	05/21/97	100-518-4510	5.50	INV 2118697, PO 32427, PART, J/CENTER
BERRY HARDWARE CO	236190	05/21/97	100-518-4510	77.26	INV 2118684, PO 32427, LESS CM 2118696, FCT/
BERRY HARDWARE CO	236191	05/22/97	100-518-4510	12.40	INV 2118799, PO 32427, TAPE/SPACKLE/PAINT ED
BERRY HARDWARE CO	236192	05/21/97	100-518-4510	38.82	INV 2118729, PO 32427, LESS CM 2118798, PAINT
Total 518-COURTS BLDG				\$ 138.62	
<b>519-LIBERTY HILL ANNEX</b>					
PEDERNALES ELECTRIC COOP	236310	04/30/97	100-519-4430	\$ 51.79	APR 97, A#0088-5707-00, LIB HILL ANNEX
Total 519-LIBERTY HILL ANNEX				\$ 51.79	
<b>521-CONST 3 OFFICE/OLD JAIL</b>					
BERRY HARDWARE CO	236193	05/22/97	100-521-4510	\$ 10.45	INV 2118770, PO 32427, CAULK, CONST #3
KELLY MOORE PAINT	236201	05/21/97	100-521-4510	95.74	INV 1501 64383, PO 31490, PRIMER SEALER, CON
Total 521-CONST 3 OFFICE/OLD JAIL				\$ 106.19	
<b>523-TAYLOR TAX OFFICE</b>					
LONE STAR GAS CO	236307	05/21/97	100-523-4430	\$ 13.80	MAY 97, A#16-2-4351-1960-9, TAYLOR TAX OFFIC
CITY OF TAYLOR	236323	05/02/97	100-523-4430	31.50	MAY 97, A#03-1940-03, TAYLOR TAX OFFICE
Total 523-TAYLOR TAX OFFICE				\$ 45.30	
<b>524-JP #4 BLDG</b>					
BERRY HARDWARE CO	236194	05/21/97	100-524-4510	\$ 25.47	INV 2118685, LOCKS, JP#4 & TAYLOR ANNEX
Total 524-JP #4 BLDG				\$ 25.47	
<b>525-ADULT PROB TAYLOR</b>					
LONE STAR GAS CO	236306	05/23/97	100-525-4430	\$ 19.33	MAY 97, A#16-2-4351-2000-7, A/PROB TAYLOR
CITY OF TAYLOR	236327	05/05/97	100-525-4430	36.50	MAY 97, A#03-1970-01, A/PROB-TAYLOR
Total 525-ADULT PROB TAYLOR				\$ 55.83	
<b>529-EMS STATION, 305 MLK, GEO</b>					
CITY OF GEORGETOWN	236385	05/29/97	100-529-4430	\$ 186.97	MAY 97, A#12-0305-02, EMS-MLK
Total 529-EMS STATION, 305 MLK, GEO				\$ 186.97	

VOL 0088 PAGE 816

Vendor.....	Invoice Id	Inv Date	Account Number	Expense Amount	Description.....
<b>532-WNSN COUNTY RADIO TOWER</b>					
PEDERNALES ELECTRIC COOP	236311	04/30/97	100-532-4430	\$ 24.06	APR 97, A#0088-5715-00, RADIO TOWER CP
Total 532-WNSN COUNTY RADIO TOWER				\$ 24.06	
<b>535-ENS TAYLOR 1427 N. MAIN</b>					
CITY OF TAYLOR	236325	05/16/97	100-535-4430	\$ 59.17	MAY 97, A#18-1070-01, EMS-TAYLOR
Total 535-ENS TAYLOR 1427 N. MAIN				\$ 59.17	
<b>537-COUNTY PARK/HOGG FARM PROP</b>					
PEDERNALES ELECTRIC COOP	236308	04/30/97	100-537-4430	\$ 31.59	APR 97, A#1280-2930-00, CO PARK
PEDERNALES ELECTRIC COOP	236309	04/30/97	100-537-4430	10.00	APR 97, A#1285-3594-00, CO PARK
Total 537-COUNTY PARK/HOGG FARM PROP				\$ 41.59	
<b>540-ENS</b>					
TAC	236187	06/01/97	100-540-2050	\$ 3,757.82	3RD QTR 1997, WORKERS' COMP FUND
R. ROGERS OIL, INC	235974	04/24/97	100-540-3301	439.00	APR 97, A#31013-00174, EMS
R. ROGERS OIL, INC	235975	04/04/97	100-540-3301	21.59	INV 50416, A# WCOEMS, FUEL, EMS
R. ROGERS OIL, INC	235976	04/05/97	100-540-3301	10.80	INV 50415, A# WCOEMS, FUEL, EMS
AIRTOUCH PAGING (PAC TEL)	236036	06/01/97	100-540-4211	402.00	INV H4210241199706, A#H4-210241, PAGING, EMS
GTE SOUTHWEST	236353	05/22/97	100-540-4211	292.85	MAY 97, 930-0662, EMS
R.H. SWEDEAN	236354	05/22/97	100-540-4211	292.85	MAY 97, 930-0662, EMS
GTE SOUTHWEST	236358	05/22/97	100-540-4211	137.01	MAY 97, 930-4420, EMS
SOUTHWESTERN BELL	236360	05/19/97	100-540-4211	63.97	MAY 97, A#512-918-9878-812-3, EMS
SOUTHWESTERN BELL	236361	05/21/97	100-540-4211	112.00	MAY 97, A#512-255-0855-629-0, EMS
Total 540-ENS				\$ 5,529.89	
<b>543-ALT SCHOOL/AUSTIN @ UNIVERSITY</b>					
CITY OF GEORGETOWN	236386	05/29/97	100-543-4430	\$ 95.69	MAY 97, A#61-1020-01, ACADEMY
CITY OF GEORGETOWN	236387	05/29/97	100-543-4430	66.46	MAY 97, A#61-1025-01, ACADEMY
Total 543-ALT SCHOOL/AUSTIN @ UNIVERSITY				\$ 162.15	
<b>551-CONST PCT #1</b>					
TAC	236187	06/01/97	100-551-2050	\$ 133.30	3RD QTR 1997, WORKERS' COMP FUND
AIRTOUCH PAGING (PAC TEL)	236381	06/01/97	100-551-4211	21.67	JUN 97, A#H4-210296, INV H4210296199706, CON
Total 551-CONST PCT #1				\$ 154.97	
<b>552-CONST PCT #2</b>					
TAC	236187	06/01/97	100-552-2050	\$ 133.30	3RD QTR 1997, WORKERS' COMP FUND
AIRTOUCH PAGING (PAC TEL)	235990	06/01/97	100-552-4211	15.90	INV H4208914199706, A#H4-208914, PAGING, CON
Total 552-CONST PCT #2				\$ 149.20	
<b>553-CONST PCT #3</b>					
TAC	236187	06/01/97	100-553-2050	\$ 133.30	3RD QTR 1997, WORKERS' COMP FUND
AIRTOUCH PAGING (PAC TEL)	235927	06/01/97	100-553-4211	10.43	INV H4210855199706, A#H4-210855, PAGING, CON

VOL 0088 PAGE 817

Vendor.....	Invoice Id	Inv Date	Account Number	Expense Amount	Description.....
TEEX-LAW ENFORCEMENT & SECURIT	236057	05/27/97	100-553-4232	325.00	REG FOR CRISIS NEG TRNG FOR C RITENOUR AUG 2
Total 553-CONST PCT #3				\$ 468.73	
554-CONST PCT #4					
TAC	236187	06/01/97	100-554-2050	\$ 133.30	3RD QTR 1997, WORKERS' COMP FUND
R. ROGERS OIL, INC	236374	05/24/97	100-554-3301	139.27	MAY 97, A#31013-00178, CONST#4
Total 554-CONST PCT #4				\$ 272.57	
560-CO SHERIFF					
TAC	236187	06/01/97	100-560-2050	\$ 6,455.00	3RD QTR 1997, WORKERS' COMP FUND
FUELMAN	235969	05/05/97	100-560-3301	1,635.08	INV 70300, A#2303190, APR 28-MAY 04, SHF
TEXACO REFINING AND MARKETING	235970	05/04/97	100-560-3301	381.34	INV 6103153752705, A#61-031-5375-2, FUEL, SH
WAL-MART #1303 (GEORGETOWN)	236276	05/15/97	100-560-3321	208.40	INV 1356945, PO 32476, FILM, SHF
WAL-MART #1303 (GEORGETOWN)	236277	05/08/97	100-560-3321	280.42	INV 1356822, PO 32476, FILM, SHF
TEJAS TELECOMM	236238	05/06/97	100-560-4211	200.00	INV 100165, PO 31956, INSTALL PHONE LINES, S
GTE SOUTHWEST	236315	04/28/97	100-560-4211	53.10	APR 97, 930-4490, SHF
GTE SOUTHWEST	236321	04/28/97	100-560-4211	1,610.68	APR 97, 930-3200, SHF
GTE MOBILNET INCORPORATED	236346	05/13/97	100-560-4211	209.92	MAY 97, 461-0699, SHF
SOUTHWESTERN BELL	236362	05/17/97	100-560-4211	31.29	MAY 97, A#512-331-1988-456-6, SHF
SOUTHWESTERN BELL	236363	05/15/97	100-560-4211	46.88	MAY 97, 250-9797, SHF
SOUTHWESTERN BELL	236364	05/01/97	100-560-4211	202.12	MAY 97, 259-2634, SHF
SOUTHWESTERN BELL	236365	05/01/97	100-560-4211	29.80	MAY 97, 259-6487, SHF
SOUTHWESTERN BELL	236367	05/19/97	100-560-4211	285.04	MAY 97, 352-7462, SHF
SOUTHWESTERN BELL	236369	05/15/97	100-560-4211	45.00	MAY 97, A#512-778-5344-309-0, SHF
AIRTOUCH PAGING (PAC TEL)	236382	06/01/97	100-560-4211	402.71	JUN 97, A#H4-208013, INV H4208013199706, SHF
LAFAYETTE HILTON & TOWERS	235936	05/27/97	100-560-4232	272.00	JUNE 14-18 LODGING FOR LT R KOSCHEL, SHF
PUBLIC AGENCY TRAINING COUNCIL	235987	06/03/97	100-560-4232	380.00	PO 32802, MAY 29-30 PRACTICAL CRIME SCENE CO
NORMAN TOUNGATE	236058	06/03/97	100-560-4232	560.00	REG FEES FOR TRAF ACCID RECONST COURSE JUL7-
KATHY WIERZOWIECKI	236250	05/13/97	100-560-4232	285.08	MAY 13, EXP REIMB, TRAINING LODGING SGT PEAR
KATHY WIERZOWIECKI	236251	05/15/97	100-560-4232	24.30	MAY 15, EXP REIMB, RANGE TRAINING SUPPLIES,
TEXAS DEPT. OF HEALTH	236239	05/09/97	100-560-4991	135.00	MAY 9, PO 32573, RABIES VACCINE, SHF
THE FEED STORE	236273	01/28/97	100-560-4991	26.10	INV 6156, PO 31959, FEED/TUB, SHF
THE FEED STORE	236274	02/22/97	100-560-4991	14.05	INV 6359, PO 31959, FEED, SHF
THE FEED STORE	236275	03/07/97	100-560-4991	21.65	INV 6460, PO 31959, FEED, SHF
CAROL SMITH	236384	04/16/97	100-560-5720	128.66	APR 16, EXP REIMB, SHF
OFFICE MAX	236235	04/24/97	100-560-5790	599.99	APR 24, QV-100 CASIO DIGITAL CAMERA, SHF
Total 560-CO SHERIFF				\$ 14,523.77	
562-DPS & ABC GEORGETOWN					
TAC	236187	06/01/97	100-562-2050	\$ 10.80	3RD QTR 1997, WORKERS' COMP FUND
GTE SOUTHWEST	236322	05/16/97	100-562-4211	34.04	MAY 97, 930-3203, ABC/DPS
GTE MOBILNET INCORPORATED	236345	05/22/97	100-562-4211	5.02	MAY 97, 217-6052, DPS
GTE MOBILNET INCORPORATED	236347	05/19/97	100-562-4211	11.95	MAY 97, 217-6051, DPS
SOUTHWESTERN BELL	236371	05/19/97	100-562-4211	27.75	MAY 97, 352-3121, DPS
SOUTHWESTERN BELL	236372	05/19/97	100-562-4211	27.75	MAY 97, 352-6087, DPS
TUELECTRIC	236379	05/28/97	100-562-4430	14.16	MAY 97, A#427-1279-99-6, DPS
Total 562-DPS & ABC GEORGETOWN				\$ 131.47	

VOL 0088 PAGE 818

Vendor.....	Invoice Id	Inv Date	Account Number	Expense Amount	Description.....
<b>564-DPS NORTHWEST</b>					
TAC	236187	06/01/97	100-564-2050	\$ 3.47	3RD QTR 1997, WORKERS' COMP FUND
Total 564-DPS NORTHWEST				\$ 3.47	
<b>570-CO JAIL &amp; LAW ENF</b>					
TAC	236187	06/01/97	100-570-2050	\$ 4,492.57	3RD QTR 1997, WORKERS' COMP FUND
ABL MANAGEMENT, INC.	236234	04/25/97	100-570-3315	6,040.76	INV 12250, INMATE MEALS, SHF
DIANE NEWSON	236243	04/12/97	100-570-4231	47.71	APR 6, EXP REIMB, SHF
DIANE NEWSON	236244	05/09/97	100-570-4231	194.27	MAY 7-8, EXP REIMB, SHF
GARY KEETON	236248	05/09/97	100-570-4231	79.86	MAY 7, EXP REIMB, SHF
VAUGHN MCWILLIAMS	236271	05/19/97	100-570-4231	6.38	MAY 16, EXP REIMB, SHF
SOUTHWAY FORD	236237	05/15/97	100-570-5700	20,906.00	MAY 15, 1997 FORD CLUB WAGON, SHF
Total 570-CO JAIL & LAW ENF				\$ 31,767.55	
<b>576-JUVENILE SERVICES</b>					
GEORGETOWN HIGH SCHOOL	236186	06/04/97	100-576-3675	\$ 300.00	JUN 4, SUMMER SCHOOL SESSIONS OF ENGL III, J
CAPITAL CITY LEASING INC.	236282	05/28/97	100-576-4620	354.05	MAY 97, A#N210AB, J/SERV
AERIE AWARDS & SIGNS	236279	05/06/97	100-576-4999	39.00	INV 19108, PO 32522, FOLDERS, J/SERV
Total 576-JUVENILE SERVICES				\$ 693.05	
<b>581-9-1-1 COMMUNICATIONS</b>					
TAC	236187	06/01/97	100-581-2050	\$ 61.99	3RD QTR 1997, WORKERS' COMP FUND
NEMA-TEXAS CHAPTER	236229	06/05/97	100-581-4231	160.00	JUN 5, REF FEE FOR 9-1-1 DAY FOR 4 PEOPLE, 9
ERIC VAN NATTER	236245	04/28/97	100-581-4232	184.51	APR 21-25, EXP REIMB, SHF
GTE SOUTHWEST	236317	04/28/97	100-581-4545	26.75	APR 97, 869-1133, DISPATCH
Total 581-9-1-1 COMMUNICATIONS				\$ 433.15	
<b>630-HEALTH DIST</b>					
TAC	236187	06/01/97	100-630-2050	\$ 562.96	3RD QTR 1997, WORKERS' COMP FUND
FAMILY MEDICINE ASSOC.	236137	05/30/97	100-630-4905	171.52	MAY 30, PMT FOR INDIGENTS
BRACKENRIDGE HOSPITAL	236147	05/30/97	100-630-4905	9,885.07	MAY 30, PMT FOR INDIGENTS
COLUMBIA MEDICAL CENTER OF ROU	236150	05/30/97	100-630-4905	20,867.09	MAY 30, PMT FOR INDIGENTS
GEORGETOWN HOSP	236152	05/30/97	100-630-4905	25,549.94	MAY 30, PMT FOR INDIGENTS
THOMAS I. LOWRY	236154	05/30/97	100-630-4905	3,819.64	MAY 30, PMT FOR INDIGENTS
SCOTT & WHITE CLINIC	236156	05/30/97	100-630-4905	12,876.79	MAY 30, PMT FOR INDIGENTS
ST. DAVID'S COMMUNITY HOSPITAL	236285	05/30/97	100-630-4905	2,589.34	MAY 30, PMT FOR INDIGENTS
JOHNS COMMUNITY HOSPITAL	236286	05/30/97	100-630-4905	3,084.65	MAY 30, PMT FOR INDIGENTS
UTHSCSA-MSP RADIOLOGY	236287	05/30/97	100-630-4905	1,646.80	MAY 30, PMT FOR INDIGENTS
CENTRAL TEXAS PLASTIC SURGERY	236288	05/30/97	100-630-4905	1,485.92	MAY 30, PMT FOR INDIGENTS
SCOTT & WHITE CLINIC	236289	05/30/97	100-630-4905	1,253.15	MAY 30, PMT FOR INDIGENTS
EYE ASSOC OF CENTRAL TEXAS	236290	05/30/97	100-630-4905	2,408.34	MAY 30, PMT FOR INDIGENTS
CENTRAL TEXAS SURGICAL	236291	05/30/97	100-630-4905	647.91	MAY 30, PMT FOR INDIGENTS
SETON MEDICAL CENTER	236292	05/30/97	100-630-4905	703.94	MAY 30, PMT FOR INDIGENTS
CENTRAL TEXAS SPINE	236293	05/30/97	100-630-4905	983.29	MAY 30, PMT FOR INDIGENTS
ORTHOPAEDIC ASSTS. OF CENTRAL	236294	05/30/97	100-630-4905	1,698.82	MAY 30, PMT FOR INDIGENTS
CENTRAL TEXAS MEDICAL	236295	05/30/97	100-630-4905	1,507.07	MAY 30, PMT FOR INDIGENTS
JOHN GHIDONI	236296	05/30/97	100-630-4905	841.38	MAY 30, PMT FOR INDIGENTS



VOL 0088PAGE 819

Vendor.....	Invoice Id	Inv Date	Account Number	Expense Amount	Description.....
CATHEY ROBERTS	236297	05/30/97	100-630-4905	156.94	MAY 30, PMT FOR INDIGENTS
ALBERT H. BARTSCHMID, M.D.	236298	05/30/97	100-630-4905	47.57	MAY 30, PMT FOR INDIGENTS
NGOC-PHUONG (LIZ) TRAN, D.O.,	236299	05/30/97	100-630-4905	166.09	MAY 30, PMT FOR INDIGENTS
AUSTIN DIAGNOSTIC CLINIC	236300	05/30/97	100-630-4905	222.06	MAY 30, PMT FOR INDIGENTS
Total 630-HEALTH DIST				\$ 93,177.08	
665-EXTENSION SERVICE					
TAC	236187	06/01/97	100-665-2050	\$ 8.70	3RD QTR 1997, WORKERS' COMP FUND
GTE SOUTHWEST	236334	05/22/97	100-665-4211	163.38	MAY 97, 930-4400, EXT SERV
Total 665-EXTENSION SERVICE				\$ 172.08	
694-RR ANNEX ADDITION					
LONE STAR GAS CO	236304	05/23/97	100-694-4430	\$ 29.02	MAY 97, A#17-2-7411-0310-1, RR ANNEX
LONE STAR GAS CO	236316	05/23/97	100-694-4430	70.55	MAY 97, A#17-2-7411-0311-1, RR ANNEX
Total 694-RR ANNEX ADDITION				\$ 99.57	
Total Fund Expenditures				\$ 182,638.41	
Less Fund Discounts				0.00	
Less Fund Credits				0.00	
Cash Required 100-GENERAL FUND				\$ 182,638.41	

VOL 0088 PAGE 820

Vendor.....	Invoice Id	Inv Date	Account Number	Expense Amount	Description.....
208					
STATE TREASURER	236049	06/03/97	200-208-0000	\$ 5.88	MAY 97, SALES TAX
Total 208				\$ 5.88	
210-UNIFIED SYSTEM					
TAC	236187	06/01/97	200-210-2050	\$ 9,726.52	3RD QTR 1997, WORKERS' COMP FUND
B T MILLER OFFICE PRODUCTS	236122	05/12/97	200-210-3100	272.00	INV 43289690, PO 32693, WRISTREST KEYBOARD &
OFFICE FURNITURE DISTRIBUTORS	236142	05/08/97	200-210-3100	160.84	INV 307457-0, PO 32688, PENS/FLDRS/MKRS/DISK
RICHARDS EQUIPMENT	236164	05/07/97	200-210-3102	135.70	INV 3005034-01, PO 32494, LESS CM3500241-01,
TRIPLE S PETROLEUM	236115	05/01/97	200-210-3301	5,638.97	INV 440655, PO 32759, FUEL, URS
TRIPLE S PETROLEUM	236116	05/01/97	200-210-3301	1,911.80	INV 44796, PO 32509, FUEL, URS
TEX-CON OIL	236170	05/12/97	200-210-3301	945.24	INV 31126, PO 32636, OIL, URS
LINDELL SUPPLY	236134	05/14/97	200-210-3522	180.90	INV 32626, PO 6692, MISC SUPPLIES, URS
SAFEMAY RENTAL EQUIP INC	236165	05/14/97	200-210-3522	392.76	INV 4500142, PO 32689, SNAP TIES/CHOP HOG, U
WALKER TIRE COMPANY	236173	05/16/97	200-210-3522	963.24	INV LT-19283, PO 32323, TIRES, URS
WALKER TIRE COMPANY	236174	05/13/97	200-210-3522	1,087.14	INV LT-19251, PO 32794, TIRES, URS
WALKER TIRE COMPANY	236175	05/16/97	200-210-3522	407.04	INV LT-19284, PO 32505, TIRES, URS
WALKER TIRE COMPANY	236176	05/12/97	200-210-3522	1,366.80	INV LT-19231, PO 32682, TIRES, URS
WALKER TIRE COMPANY	236177	05/12/97	200-210-3522	893.50	INV LT-19233, PO 32683, TIRES, URS
WALKER TIRE COMPANY	236178	05/12/97	200-210-3522	318.16	INV LT-19234, PO 32648, TIRES, URS
WALKER TIRE COMPANY	236179	05/12/97	200-210-3522	1,017.60	INV LT-19232, PO 32586, TIRES, URS
WALKER TIRE COMPANY	236180	05/13/97	200-210-3522	406.36	INV LT-19250, PO 32795, TIRES, URS
WALKER TIRE COMPANY	236181	05/14/97	200-210-3522	202.60	INV LT-19256, PO 32641, TIRES, URS
CAPITOL AGGREGATES - AUSTIN	236124	05/14/97	200-210-3550	8,022.56	INV A-86508, PO 32410, HM TYPE D, URS
TEXAS FUEL & ASPHALT	236169	05/12/97	200-210-3550	220.00	INV 1 29389, PO 32692, DEMURRAGE, URS
TEXAS CRUSHED STONE CO	236108	05/21/97	200-210-3551	325.35	INV 672076, PO 32684, BASE, URS
TEXAS CRUSHED STONE CO	236109	05/02/97	200-210-3551	375.29	INV 672077, PO 31842, BASE, URS
TEXAS CRUSHED STONE CO	236110	05/21/97	200-210-3551	613.69	INV 672079, PO 000479L, BASE, URS
TEXAS CRUSHED STONE CO	236111	05/19/97	200-210-3551	451.80	INV 671753, PO 32684, BASE, URS
TEXAS CRUSHED STONE CO	236112	05/16/97	200-210-3551	36.44	INV 671600, PO 32684, BASE, URS
TEXAS CRUSHED STONE CO	236113	05/14/97	200-210-3551	227.78	INV 671101, PO 32587, BASE, URS
TEXAS CRUSHED STONE CO	236114	05/14/97	200-210-3551	392.73	INV 671100, PO 32684, BASE, URS
PIONEER CONCRETE OF TEXAS	236144	05/06/97	200-210-3551	228.51	INV 690265, PO 32516, TY D ASPH AGG, URS
PIONEER CONCRETE OF TEXAS	236148	05/07/97	200-210-3551	253.80	INV 690290, PO 32516, TY D SCPH AGG, URS
PIONEER CONCRETE OF TEXAS	236149	05/07/97	200-210-3551	742.60	INV 690291, PO 32516, TY D ASPH AGG, URS
PIONEER CONCRETE OF TEXAS	236151	05/07/97	200-210-3551	2,469.32	INV 690289, PO 32515, COVER STONE, URS
PIONEER CONCRETE OF TEXAS	236153	05/06/97	200-210-3551	3,087.33	INV 690263, PO 32514, GR 3 COVER STONE, URS
PIONEER CONCRETE OF TEXAS	236155	05/15/97	200-210-3551	2,555.18	INV 690240, PO 32514, GR 3 COVER STONE, URS
PIONEER CONCRETE OF TEXAS	236157	05/05/97	200-210-3551	2,834.23	INV 690241, PO 32513, GRADE 3 COVER STONE, U
PIONEER CONCRETE OF TEXAS	236158	05/06/97	200-210-3551	1,245.68	INV 690264, PO 32516, GRADE R COVER STONE, U
PIONEER CONCRETE OF TEXAS	236159	05/13/97	200-210-3551	473.10	INV 691664, PO 32515, GRADE 4 STONE, URS
PIONEER CONCRETE OF TEXAS	236160	05/12/97	200-210-3551	952.22	INV 691638, PO 32515, GRADE 4 COVER STONE, U
PIONEER CONCRETE OF TEXAS	236161	05/07/97	200-210-3551	3,107.06	INV 690292, PO 32499, GRADE 3 STONE COVER, U
PIONEER CONCRETE OF TEXAS	236162	05/09/97	200-210-3551	1,656.76	INV 690766, PO 32515, GRADE 4 COVER STONE, U
PIONEER CONCRETE OF TEXAS	236163	05/08/97	200-210-3551	2,661.71	INV 690749, PO 32515, GRADE 4 COVER STONE, U
SAFEMAY RENTAL EQUIP INC	236166	05/02/97	200-210-3552	71.25	INV 4800006, PO 32689, SWITCH/LABOR/POWER CO
IMAGERY	236132	05/19/97	200-210-3553	665.55	INV 0410, PO 32647, GERBER 25 YD PRE BLACK,
TAYLOR IRON-MACHINE WORKS, INC	236167	05/22/97	200-210-3553	18.20	INV 35841, PO 000481L, ANGLE IRON, URS
PERDANALES ELECTRIC COMPANY	235960	06/02/97	200-210-3599	736.44	MOVE & RELOCATE POLE ON R GRIFFIN TRACT CR 2
ELAINE BIZZELL, COUNTY CLERK	236185	03/07/97	200-210-4100	200.00	MAR 7, FILING FEES, URS

VOL 0088 PAGE 821

Vendor.....	Invoice Id	Inv Date	Account Number	Expense Amount	Description.....
GTE SOUTHWEST	236355	05/22/97	200-210-4211	329.58	MAY 97, 930-3330, URS
PERDRALES ELECTRIC COOP	236342	04/30/97	200-210-4430	35.43	APR 97, A#0088-5616-00, URS
CITY OF TAYLOR	236343	05/20/97	200-210-4430	20.63	MAY 97, A#22-0160-01, URS
CHISHOLM TRAIL WATER SUPPLY CO	236357	05/28/97	200-210-4430	38.17	MAY 97, A#50008071, URS
TUELECTRIC	236378	05/27/97	200-210-4430	37.95	MAY 97, A#281-1891-99-9, URS
CITY OF GEORGETOWN	236388	05/22/97	200-210-4430	7.50	MAY 97, A#31-0615-00, URS
CITY OF GRANGER	236389	05/27/97	200-210-4430	81.60	MAY 97, A#01-0628-1000, URS
AUSTIN BRAKE & CLUTCH INC.	236120	05/20/97	200-210-4540	87.00	INV 004788, PO 32597, CYL ASMBLY, URS
AUSTIN CONSTRUCTION STEEL	236121	05/16/97	200-210-4540	324.00	INV 51005, PO 32796, STRUCTURAL STEEL, URS
DON HEWLETT CHEVROLET,	236128	05/09/97	200-210-4540	75.00	INV 6731, PO 32618, CLEAN & REPAIR RADIATOR
DRAEGER MOTOR CO., INC	236129	05/12/97	200-210-4540	45.42	INV 25759, PO 32615, LK SET-DR, URS
DSM FLUID POWER	236130	05/19/97	200-210-4540	143.00	INV 6041, PO 0004771, REPAIR DBL ACTING CYLI
HOLT COMPANY OF TEXAS	236131	05/16/97	200-210-4540	271.25	INV P01C2233681, PO 000475L, ROD-TIE, URS
LANSON PRODUCTS, INC.	236133	05/14/97	200-210-4540	153.11	INV 7193143, PO 32791, MISC NUTS & BOLTS, UR
LONGHORN INTERNATIONAL	236135	05/12/97	200-210-4540	16.52	INV 391471, PO 32627, CABLE, URS
LONGHORN INTERNATIONAL	236136	05/13/97	200-210-4540	98.77	INV 391551, PO 32627, GUARD/BRACKET, URS
LONGHORN INTERNATIONAL	236138	05/14/97	200-210-4540	53.60	INV 391639, CABLE, URS
MAGNUM CUSTOM TRAILER, INC.	236139	04/24/97	200-210-4540	341.00	INV 86792, PO 32091, LADDER RACK, URS
TEXAS ALTERNATOR STARTER	236168	05/14/97	200-210-4540	290.00	INV 2904, PO 32638, PARTS, URS
WILLIAMSON CO EQUIP CO	236182	04/29/97	200-210-4540	121.67	INV 6186, PO 32409, DIAGNOSE BRAKE PROBLEM,
WILLIAMSON CO EQUIP CO	236183	05/07/97	200-210-4540	599.83	INV 6233, PO 000473L, REPAIRS TO BRAKE SYSTE
XKLEN SERVICES, INC.	236184	05/16/97	200-210-4540	259.50	INV 1226, PO 31673, PARTS WASHER/GUN CLEANER
RICHARDS EQUIPMENT	236164	05/07/97	200-210-4992	153.65	INV 3005034-01, PO 32494, LESS CN3500241-01,
FLORENCE HARDWARE	236125	05/21/97	200-210-4999	35.33	INV 052170025, PO 32616, HIPPLES/COUPL/PIPE
FLORENCE HARDWARE	236126	05/21/97	200-210-4999	2.29	INV 052170042, PO 32616, GALV UNION, URS
FLORENCE HARDWARE	236127	05/19/97	200-210-4999	5.60	INV 051970044, PO 32616, SINGLE SIDE KEY
RICHARDS EQUIPMENT	236164	05/07/97	200-210-5000	470.75	INV 3005034-01, PO 32494, LESS CN3500241-01,
Total 210-UNIFIED SYSTEM				\$	64,750.86
211-R & B GEN FUND, R&B #1					
TAC	236187	06/01/97	200-211-2050	\$	4.40 3RD QTR 1997, WORKERS' COMP FUND
SOUTHWESTERN BELL - CELLULAR	236040	05/20/97	200-211-4211		94.15 MAY 97, A#512-925-9458-1, PCT 1
Total 211-R & B GEN FUND, R&B #1				\$	98.55
212-R & B GEN FUND, R&B #2					
TAC	236187	06/01/97	200-212-2050	\$	4.40 3RD QTR 1997, WORKERS' COMP FUND
SOUTHWESTERN BELL	235985	05/15/97	200-212-4211		113.64 MAY 97, 258-3292, PCT#2
GREG BOATRIGHT	236224	05/22/97	200-212-4211		320.83 MAY 97, PHONE REIMBURSEMENT, PCT#2
GREG BOATRIGHT	236208	05/22/97	200-212-4231		81.04 MAY 20, EXP REIMB, PCT#2
GREG BOATRIGHT	236210	05/22/97	200-212-4231		334.95 APR 97, EXP REIMB, MILEAGE, PCT#2
HICKEY LAWRENCE	236219	05/22/97	200-212-4231		52.20 APR 30-MAY 13, EXP REIMB, PCT#2
Total 212-R & B GEN FUND, R&B #2				\$	907.06
213-R & B GEN FUND, R&B #3					
TAC	236187	06/01/97	200-213-2050	\$	70.72 3RD QTR 1997, WORKERS' COMP FUND
GTE SOUTHWEST	236055	05/16/97	200-213-4211		126.45 MAY 97, 863-4390, PCT 3
CATHY RIEDEL	236205	05/21/97	200-213-4231		60.32 APR 30-MAY 20, EXP REIMB, PCT#3
AIRTOUCH PAGING (PAC TEL)	235991	06/01/97	200-213-5750		23.80 INV H4210709199706, A#HR-210709, PAGING, CC#

VOL 0088 PAGE 822

Vendor.....	Invoice Id	Inv Date	Account Number	Expense Amount	Description.....
Total 213-R & B GEN FUND, R&B #3				\$ 281.29	
214-R & B GEN FUND, R&B #4					
TAC	236187	06/01/97	200-214-2050	\$ 4.40	3RD QTR 1997, WORKERS' COMP FUND
KEEP TEXAS BEAUTIFUL	236054	06/03/97	200-214-4232	175.00	PO 33070, REG FEE CONVENTION JUN 24-27TH FOR
Total 214-R & B GEN FUND, R&B #4				\$ 179.40	
318					
FLEET MORTGAGE GROUP	236103	06/04/97	200-318-1000	\$ 0.23	JUN 4, SUPPLEMENTAL TAX REFUND #4, 1996 TAXE
WOODROW W. & LYNN Y. HALL, JR.	236104	06/04/97	200-318-1000	1.50	JUN 4, SUPPLEMENTAL TAX REFUND #5, 1996 TAXE
JOHN A. & DORIS L. COULTER	236119	06/04/97	200-318-1000	7.50	JUN 4, SUPPLEMENTAL TAX REFUND #7, 1996 TAXE
WOODROW W. & LYNN Y. HALL, JR.	236105	06/04/97	200-318-3000	1.50	JUN 4, SUPPLEMENTAL TAX REFUND #16, 1995 TAX
JOHN A. & DORIS L. COULTER	236117	06/04/97	200-318-3000	1.60	JUN 4, SUPPLEMENTAL TAX REFUND #29, 1994 TAX
JOHN A. & DORIS L. COULTER	236118	06/04/97	200-318-3000	2.64	JUN 4, SUPPLEMENTAL TAX REFUND #18, 1995 TAX
Total 318				\$ 15.13	
Total Fund Expenditures				\$ 66,238.17	
Less Fund Discounts				0.00	
Less Fund Credits				0.00	
Cash Required 200-R & B GEN FUND				\$ 66,238.17	

VOL 0088 PAGE 823

Vendor.....	Invoice Id	Inv Date	Account Number	Expense Amount	Description.....
680-LAW LIBRARY					
WEST PBLSHNG CO	236010	04/08/97	350-680-5758	\$ 35.70	INV 92415780, A#574-286-350, TX RLS CT-ST 97
WEST PBLSHNG CO	236011	05/05/97	350-680-5758	75.50	INV 93256730, A#574-286-350, TX RLS AN 97PP,
IKON CAPITAL, INC.	236204	05/16/97	350-680-5758	144.30	INV 37640945, RENEWAL, LAW LIB
Total 680-LAW LIBRARY				\$ 255.50	
Total Fund Expenditures				\$ 255.50	
Less Fund Discounts				0.00	
Less Fund Credits				0.00	
Cash Required 350-LAW LIBRARY FUND				\$ 255.50	

VOL 0088 PAGE 824

Vendor.....	Invoice Id	Inv Date	Account Number	Expense Amount	Description.....
360-COURTHOUSE SECURITY FUND					
TAC	236187	06/01/97	360-360-2050	\$ 13.39	3RD QTR 1997, WORKERS' COMP FUND
Total 360-COURTHOUSE SECURITY FUND				\$ 13.39	
Total Fund Expenditures				\$ 13.39	
Less Fund Discounts				0.00	
Less Fund Credits				0.00	
Cash Required 360-COURTHOUSE SECURITY FUND (COUNTY & DISTRICT CO				\$ 13.39	

VOL 0088 PAGE 825

Vendor.....	Invoice Id	Inv Date	Account Number	Expense Amount	Description.....
385-CO CLK RECORDS					
TAC	236187	06/01/97	385-385-2050	\$ 17.71	3RD QTR 1997, WORKERS' COMP FUND
D & L PRINTING	236008	05/21/97	385-385-3100	71.80	INV 674, PO 32779, 2-PART MEMO FORMS, C/CLER
CANON U.S.A., INC.	236006	05/15/97	385-385-4500	153.24	INV LR099915, PO 31302, APR 97, C/CLERK
CANON U.S.A., INC.	236145	05/15/97	385-385-4500	128.51	INV LR099916, PO 30291, APR 97, C/CLERK
B T MILLER OFFICE PRODUCTS	236004	05/22/97	385-385-5750	261.60	INV 45154771, PO 32398, METAL CHAIR, C/CLERK
Total 385-CO CLK RECORDS				\$ 632.86	
Total Fund Expenditures				\$ 632.86	
Less Fund Discounts				0.00	
Less Fund Credits				0.00	
Cash Required 385-RCDS NGMT & PRSRV FUND (COUNTY CLERK)				\$ 632.86	

VOL 0088 PAGE 826

Vendor.....	Invoice Id	Inv Date	Account Number	Expense Amount	Description.....
696-CO ATTY HOT CKS					
TAC	236187	06/01/97	406-696-2050	\$ 60.00	3RD QTR 1997, WORKERS' COMP FUND
NATIONSBANK, N.A.	236375	05/24/97	406-696-4999	60.34	MAY 97, A#5342-8807-2700-0458, C/ATTY
Total 696-CO ATTY HOT CKS				\$ 121.22	
Total Fund Expenditures				\$ 121.22	
Less Fund Discounts				0.00	
Less Fund Credits				0.00	
Cash Required 406-CO ATTY HOT CK FUND				\$ 121.22	



VOL 0088 PAGE 827

Vendor.....	Invoice Id	Inv Date	Account Number	Expense Amount	Description.....
500-STATE JAIL					
TAC	236187	06/01/97	500-500-2050	\$ 106.74	3RD QTR 1997, WORKERS' COMP FUND
THE SOFTWARE GROUP, INC.	236172	05/21/97	500-500-3000	150.00	INV 17435, PO 32344, ABLE TERM SOFTWARE, DP
Total 500-STATE JAIL				\$ 256.74	
Total Fund Expenditures				\$ 256.74	
Less Fund Discounts				0.00	
Less Fund Credits				0.00	
Cash Required 500-BARTLETT STATE JAIL FUND				\$ 256.74	

VOL 0088PAGE 828

Vendor.....	Invoice Id	Inv Date	Account Number	Expense Amount	Description.....
502-SHOWBARN					
RICHMOND COMMERCIAL	235999	05/14/97	502-502-4510	\$ 1,765.00	INV 117, PO 32152, LBR/MATERIALS TO REPLACE
Total 502-SHOWBARN				\$ 1,765.00	
Total Fund Expenditures				\$ 1,765.00	
Less Fund Discounts				0.00	
Less Fund Credits				0.00	
Cash Required 502-SHOWBARN FUND				\$ 1,765.00	

VOL 0088 PAGE 829

Vendor.....	Invoice Id	Inv Date	Account Number	Expense Amount	Description.....
311					
FLEET MORTGAGE GROUP	236103	06/04/97	600-311-1000	\$ 0.15	JUN 4, SUPPLEMENTAL TAX REFUND #4, 1996 TAXE
JOHN A. & DORIS L. COULTER	236119	06/04/97	600-311-1000	6.98	JUN 4, SUPPLEMENTAL TAX REFUND #7, 1996 TAXE
JOHN A. & DORIS L. COULTER	236118	06/04/97	600-311-3000	4.46	JUN 4, SUPPLEMENTAL TAX REFUND #18, 1995 TAX
Total 311				\$ 11.59	
Total Fund Expenditures				\$ 11.59	
Less Fund Discounts				0.00	
Less Fund Credits				0.00	
Cash Required 600-DEBT SERVICE FUND				\$ 11.59	

VOL 0088 PAGE 830

Vendor.....	Invoice Id	Inv Date	Account Number	Expense Amount	Description.....
515-ROUND ROCK OFF BLDG					
B T MILLER OFFICE PRODUCTS	235995	05/15/97	700-515-5750	\$ 2,655.36	INV 45123562, PO 32366, EXEC CHR/GUEST CHR/
Total 515-ROUND ROCK OFF BLDG				\$ 2,655.36	
Total Fund Expenditures				\$ 2,655.36	
Less Fund Discounts				0.00	
Less Fund Credits				0.00	
Cash Required 700-CAPITAL PROJECTS FUND				\$ 2,655.36	

VOL 0088 PAGE 831

Vendor.....	Invoice Id	Inv Date	Account Number	Expense Amount	Description.....
210-UNIFIED SYSTEM					
VERNEER SALES OF TEXAS, INC.	236171	03/12/97	701-210-5751	\$ 16,476.00	INV U40245, PO 31823, BRUSH CHIPPER, URS
Total 210-UNIFIED SYSTEM				\$ 16,476.00	
691-DRAINAGE/FLOOD CONTROL/PCT 1					
BAKER-AICKLEN & ASSOC., INC.	236033	05/16/97	701-691-4100	\$ 5,030.10	INV 9705509, PROJ 445-505-18 LK CK TRIBUTARY
Total 691-DRAINAGE/FLOOD CONTROL/PCT 1				\$ 5,030.10	
699-CEDAR PARK ANNEX					
JOHN KING, INC.	236209	05/28/97	701-699-5002	\$ 137,777.00	MAY 28, WILLIAMSON CNTY PCT 2 ANNEX/APP NO:1
Total 699-CEDAR PARK ANNEX				\$ 137,777.00	
Total Fund Expenditures				\$ 159,283.10	
Less Fund Discounts				0.00	
Less Fund Credits				0.00	
Cash Required 701-1996 CAPITAL PROJECTS FUND				\$ 159,283.10	

VOL 0088 PAGE 832

Vendor.....	Invoice Id	Inv Date	Account Number	Expense Amount	Description.....
367					
BERYL HARRIS	235925	05/29/97	885-367-2000	\$ 13.85	MAY 29, INS. REFUND, BENEFITS
Total 367				\$ 13.85	
885-SELF FUNDING INS					
PARTNERS IN PRACTICE OF GEORGE	235924	05/01/97	885-885-4054	\$ 2,128.00	INV 5, MAY 97, PIP BENEFITS
Total 885-SELF FUNDING INS				\$ 2,128.00	
886-WILLIAMSON COUNTY BENEFITS PROGRAM					
TAC	236107	06/01/97	885-886-2050	\$ 9.68	3RD QTR 1997, WORKERS' COMP FUND
EAGLE OFFICE PRODUCTS	235979	05/08/97	885-886-3100	50.22	INV 47537, PO 32441, BINDERS/FLDRS/ENVELOPES
EAGLE OFFICE PRODUCTS	235980	05/09/97	885-886-3100	11.67	INV 47554, PO 32441, 9 1/2 X 11 BNDRS, BENEF
EAGLE OFFICE PRODUCTS	235981	05/12/97	885-886-3100	3.89	INV 47580, PO 32441, BNDR, BENEFITS
EAGLE OFFICE PRODUCTS	235982	05/16/97	885-886-3100	15.31	INV 47690, PO 32441, 2HOLE PUNCH, BENEFITS
EAGLE OFFICE PRODUCTS	235983	05/19/97	885-886-3100	28.28	INV 47749, PO 32441, VERT FILE, BENEFITS
D & L PRINTING	235923	05/23/97	885-886-4999	175.00	2-PRT NCR FORMS FOR IN PREM REN MEMO/3-PT NC
Total 886-WILLIAMSON COUNTY BENEFITS PROGRAM				\$ 294.13	
Total Fund Expenditures				\$ 2,435.98	
Less Fund Discounts				0.00	
Less Fund Credits				0.00	
Cash Required 885-WMSON CO BENEFITS PROG				\$ 2,435.98	

VOL 0088 PAGE 833

Vendor.....	Invoice Id	Inv Date	Account Number	Expense Amount	Description.....
900-9-1-1 ADDRESSING MAINTENANCE					
TAC	236187	06/01/97	900-900-2050	\$ 10.34	3RD QTR 1997, WORKERS' COMP FUND
APPLIED TECHNOLOGY SERVICES, I	236032	05/20/97	900-900-5750	13,948.38	INV P1917, PO 32523, TD-310/2/21"MULTI-SYNC/
Total 900-9-1-1 ADDRESSING MAINTENANCE				\$ 13,958.72	
Total Fund Expenditures				\$ 13,958.72	
Less Fund Discounts				0.00	
Less Fund Credits				0.00	
Cash Required 900-9-1-1 ADDRESSING MAINTENANCE				\$ 13,958.72	

VOL 0088 PAGE 834

Vendor.....	Invoice Id	Inv Date	Account Number	Expense Amount	Description.....
916-VICTIMS ASST/6					
TAC	236187	06/01/97	916-916-2050	\$ 174.83	3RD QTR 1997, WORKERS' COMP FUND
GTE MOBILNET INCORPORATED	236314	05/10/97	916-916-3000	0.33	MAY 97, 869-6374, SHF
GTE MOBILNET INCORPORATED	236344	05/10/97	916-916-3000	3.77	MAY 97, 869-6338, SHF
AIRTOUCH PAGING (PAC TEL)	236380	06/01/97	916-916-3000	36.15	JUN 97, AHH4-208132, INV 4208132199706, VICT
Total 916-VICTIMS ASST/6				\$ 215.08	
Total Fund Expenditures				\$ 215.08	
Less Fund Discounts				0.00	
Less Fund Credits				0.00	
Cash Required 916-VICTIMS ASST GRANT/6				\$ 215.08	



VOL 0088PAGE 835

Vendor.....	Invoice Id	Inv Date	Account Number	Expense Amount	Description.....
919-STATE AID GRANT 1997					
TAC	236187	06/01/97	919-919-2050	\$ 1,747.34	3RD QTR 1997, WORKERS' COMP FUND
POSTMASTER	236228	06/04/97	919-919-4212	320.00	JUN 4, 10 RLS OF .32 STAMPS, J/SERV
PRYOR RESOURCES, INC.	236230	06/05/97	919-919-4232	199.00	JUN 5, REG FOR F.MULLINS/JUNE 26TH "HOW TO M
Total 919-STATE AID GRANT 1997				\$ 2,266.34	
Total Fund Expenditures				\$ 2,266.34	
Less Fund Discounts				0.00	
Less Fund Credits				0.00	
Cash Required 919-STATE AID GRANT 1997				\$ 2,266.34	

VOL 0088 PAGE 836

Vendor.....	Invoice Id	Inv Date	Account Number	Expense Amount	Description.....
922-COMMUNITY CORRECTIONS 1997					
FORREST MULLINS	236247	05/15/97	922-922-3000	\$ 11.93	MAY 2-15, EXP REIMB, J/SERV
ABC BANK	236278	04/30/97	922-922-3317	1,198.50	APR 97, MONITORING, J/SERV
COMMUNITY CORRECTIONS, INC.	236283	04/30/97	922-922-3317	2,240.00	INV 1517, PO 32384, P. LUEVANOS, J/SERV
COMMUNITY CORRECTIONS, INC.	236284	04/30/97	922-922-3317	160.00	INV 1483, PO 32384, P LUEVANOS, J/SERV
GTE MOBILNET INCORPORATED	236348	05/19/97	922-922-4211	84.02	MAY 97, 869-3701, J/SERV
SOUTHWESTERN BELL	236373	05/19/97	922-922-4211	114.06	MAY 97, 352-8657, J/SERV
A.C. BERRY, JR.	236233	05/13/97	922-922-4231	61.88	APR 97, EXP REIMB, J/SERV
CHARLES SKAGGS	236236	05/28/97	922-922-4231	54.32	APR 30-MAY 0, EXP REIMB, J/SERV
DAIN JOHNSON	236241	05/27/97	922-922-4231	476.40	MAY 1-27, EXP REIMB, J/SERV
DAVID A. MURRAY	236242	05/13/97	922-922-4231	128.29	APR 2-MAY 12, EXP REIMB, J/SERV
EVELYN MCDOWELL	236246	05/21/97	922-922-4231	23.18	APR 18-MAY 20, EXP REIMB, J/SERV
FORREST MULLINS	236247	05/15/97	922-922-4231	49.56	MAY 2-15, EXP REIMB, J/SERV
TROY BIJOU	236252	05/02/97	922-922-4231	94.74	MAY 2-15, EXP REIMB, SHF
BOB BARKER COMPANY, INC.	236200	05/14/97	922-922-4500	166.90	INV 513107, PO 32750, DET/BLCH/HAIR DRESSING
Total 922-COMMUNITY CORRECTIONS 1997				\$ 4,863.78	
Total Fund Expenditures				\$ 4,863.78	
Less Fund Discounts				0.00	
Less Fund Credits				0.00	
Cash Required 922-COMMUNITY CORRECTIONS GRANT 1997				\$ 4,863.78	

VOL 0088PAGE 837

Vendor.....	Invoice Id	Inv Date	Account Number	Expense Amount	Description.....
933-PURCH OF JUV JUSTICE ALTERNATIVES					
BRAZOS VALLEY YOUTH CORP.	236301	05/01/97	933-933-4100	\$ 2,990.40	APR 97, PO 32390, RESIDENTIAL SERV FOR B. OV
Total 933-PURCH OF JUV JUSTICE ALTERNATIVES				\$ 2,990.40	
Total Fund Expenditures				\$ 2,990.40	
Less Fund Discounts				0.00	
Less Fund Credits				0.00	
Cash Required 933-PURCHASE OF JUVENILE JUSTICE ALTERNATIVES				\$ 2,990.40	

VOL 0088PAGE 838

Vendor.....	Invoice Id	Inv Date	Account Number	Expense Amount	Description.....
945-CARADA TASK FORCE/5					
TAC	236187	06/01/97	945-945-2050	\$ 263.09	3RD QTR 1997, WORKERS' COMP FUND
GTE MOBILNET INCORPORATED	235977	05/25/97	945-945-3000	9.25	MAY 97, 217-3723, TASK FORCE
GENIE LUBE EXPRESS & AUTO REPA	236012	05/21/97	945-945-3000	24.42	INV RR:0019053, PO 32833, OIL CHANGE, TASK F
GENIE LUBE EXPRESS & AUTO REPA	236013	05/22/97	945-945-3000	26.42	INV RR:0019089, PO 32833, OIL CHANGE, TASK F
G T DISTRIBUTORS, INC.	236014	05/21/97	945-945-3000	118.45	INV 78239, PO 32865, NIX TEST, TASK FORCE
G T DISTRIBUTORS, INC.	236015	04/17/97	945-945-3000	149.95	INV 77089, PO 31539, LASER LIGHT, TASK FORCE
UNIQUE PRESS	236017	05/16/97	945-945-3000	78.31	INV 4719, SEIZED VEH FORN, TASK FORCE
GLENN GRAHAM	236249	05/23/97	945-945-3000	152.39	MAY 22, EXP REIMB, TASK FORCE
SOUTHWESTERN BELL	236376	05/23/97	945-945-3000	392.82	MAY 97, A#512-218-0090-641-5, TASK FORCE
Total 945-CARADA TASK FORCE/5				\$ 1,215.10	
Total Fund Expenditures				\$ 1,215.10	
Less Fund Discounts				0.00	
Less Fund Credits				0.00	
Cash Required 945-CARADA TASK FORCE/5				\$ 1,215.10	

VOL 0088 PAGE 839

Vendor.....	Invoice Id	Inv Date	Account Number	Expense Amount	Description.....
TOTAL Cash Required, ALL FUNDS				\$ 441,816.74	

*approved 6-10-97*  
*John C. Daefler*

## ADDENDUM

JUNE 10, 1997

AT&T Wireless Services	URS	\$986.73
AT&T Wireless Services	Constable Pct#4	\$12.52
AT&T Wireless Services	26th Dist Ct	\$59.40
AT&T	Pct#2	\$22.91
Anderson Mill MUD	URS	\$54.71
Anderson Mill MUD	URS	\$41.54
Anderson Mill MUD	URS	\$27.42
Anderson Mill MUD	URS	\$44.40
City of Cedar Park	Main - County Park	\$15.40
Healthcare Professional Alliance	Select Dental - Benefits	\$583.00
Liberty Hill WSC	Main - Lib Hill EMS	\$12.56
Liberty Hill WCS	URS	\$12.56
Mobilecomm	Task Force	\$281.44
Ted L. Parker & Assoc., Inc.	June Premiums - Benefits	\$17,080.41

TOTAL

\$19,235.00

Approved 6-10-97  
John C. Daerfler

AGENDA ITEM # 4June 10, 1997

\*

Consider noting in minutes any off right-of-way work on any county road done by Road & Bridge Unified System, or any road cuts.

Moved: Commissioner Boatright

Seconded: Judge Doerfler

Motion: To note the following utility requests for

**Central Telephone Company of Texas right-of-way on County Road 253;**

**Chisholm Trail S.U.D. bore on County Road 224;**

**Chisholm Trail S.U.D. bore on Rollings Hills Drive;**

**Chisholm Trail S.U.D. bore on County Road 214;**

**GTE right-of-way on County Road 425;**

**Southwestern Bell Telephone road cut on County Road 255;**

**Southwestern Bell Telephone road cut on Mellow Meadow (Anderson Mill);**

**Southwestern Bell Telephone bore on County Road 101;**

Vote: Motion carried 5 - 0

< Clerk copy here - Utility Proposals >

---

**WILLIAMSON COUNTY URS**

Utility Requests - 06/10/97

**Precinct I**

**Precinct II**

- A. SWBT
  - 1. Mellow Meadow(Anderson Mill) - Road cut
- B. Chisholm Trail S.U.D.
  - 1. Rollings Hills Drive - Bore
- C. Chisholm Trail S.U.D.
  - 1. CR 214 - Bore

**Precinct III**

- A. SWBT
  - 1. CR 255 - Road cut
- B. Central Telephone Company of Texas
  - 1. CR 253 - ROW
- C. Chisholm Trail S.U.D.
  - 1. CR 224 - Bore

**Precinct IV**

- A. SWBT
  - 1. CR 101 - Bore
- B. GTE
  - 1. CR 425 - ROW

*noted 6-10-97  
John C. Doerfler*

DWO D648292

PL2

GREG BERGERON  
COUNTY ROAD ADMINISTRATOR



1900 Georgetown Inner Loop, Suite B  
Georgetown, Texas 78626  
Telephone (512) 930-3330  
Fax (512) 930-3335

Williamson County  
Unified Road System

UTILITY INSTALLATION REQUEST

DATE: 4-16-97

TO: Williamson County Commissioners' Court  
c/o County Engineer, County Road Administrator or County Commissioner

Formal notice is hereby given that SOUTHWESTERN BELL proposes to place a Buried line within the right-of-way of Mellow County Road as follows: Bury across Street to Park West Apartments and in front of Drive way in street. Saw cut concrete ramp of 2' sag with 2" asphalt over T cut. Also a splice pit on Lake Creek Pkwy behind COKB.

The location and description of the proposed line and appurtenances is more fully shown on the drawing attached hereto. The line will be constructed & maintained on the County right-of-way in accordance with current Williamson County Specifications as directed by the County Engineer, County Road Administrator or County Commissioner.

Construction will begin on or after the 15th day of MAY 1997, and is estimated to be completed in 5 calendar days.

SUBMITTED BY Southwestern Bell Telephone Co. AUTHORIZED SIGNATURE: [Signature] TITLE: Area Eng. Dept. FIRM ADDRESS: 1616  
Guadalupe Rm 4006, Austin TX 78701 PHONE # (512) 870-3443  
CONTRACTOR (IF DIFFERENT FROM FIRM): UNKNOWN AT THIS TIME  
AUTHORIZED SIGNATURE: \_\_\_\_\_ TITLE: \_\_\_\_\_  
ADDRESS: \_\_\_\_\_ PHONE # \_\_\_\_\_

Precinct #: 2

APPROVAL

This application is hereby approved subject to the following understandings and restrictions.

It is expressly understood that the said County Commissioners' Court does not imply hereby to grant any right, claim, title or easement in or upon this County Road; and it is further understood that in the future, should Williamson County, for any reason, need to work, improve, relocate, widen, increase, add to, decrease, or in any manner change the structure of this road or right-of-way, this line, if affected, will be moved at the direction of the Williamson County Engineer or County Commissioner. This installation work shall not damage any part of the roadway and adequate provisions shall be made to cause a minimum of inconvenience to traffic and adjacent property owners.

APPROVED BY WILLIAMSON COUNTY COMMISSIONERS' COURT

BY: [Signature]  
COUNTY ROAD ADMINISTRATOR

DATE: 5/29/97

40

5-22-97  
cut & install  
R.J.





[illegible]

**GREG BERGERON**  
County Road Administrator



1900 Georgetown Loop, Ste. B  
Georgetown, Texas 78626  
Telephone (512) 930-3330  
Fax (512) 930-3335

**Williamson County  
Unified Road System**

When specifically agreed to in writing and signed by a Williamson County Commissioner, or the County Road Administrator, Williamson County will permit the cutting of a roadbed in lieu of core drilling, provided the contractor or contractors agree to the following installation:

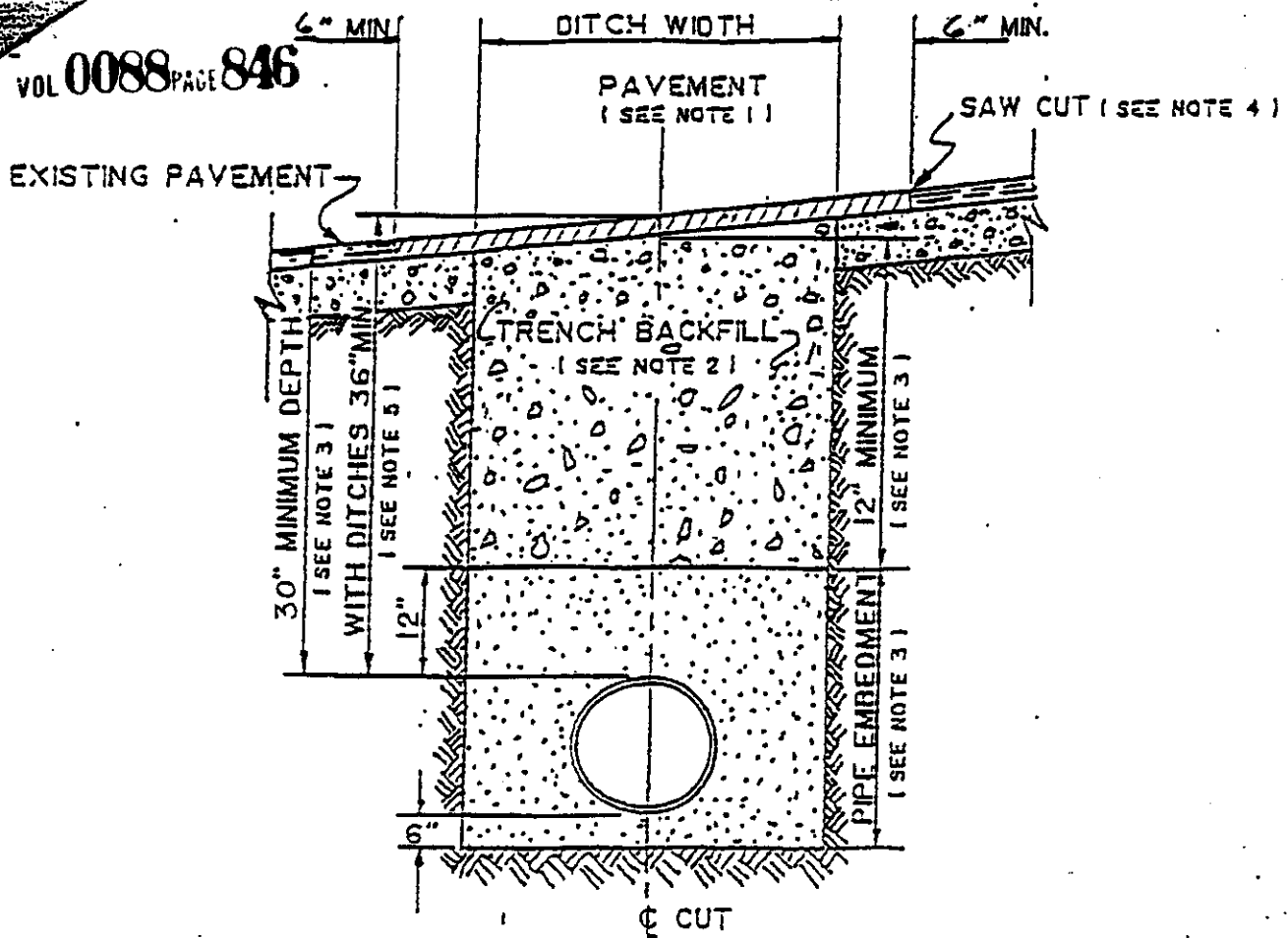
**SPECIFICATION FOR CUTTING ROADBED IN LIEU OF CORE DRILLING**

1. Compacted base material with concrete cap.
2. The utility shall be placed a minimum of 30" below the flow line.
3. Layer compacted and topped with 3" hot mix asphalt.
4. A performance bond, or other securities agreed upon by the County, must be pledged in the amount of the estimated cost of the road repairs, as agreed to by the contractor and Williamson County, prior to the commencing of a cutting of the roadbed.
5. A road cut permit fee, in the amount of \$120.00 per roadbed cut, must be submitted to the County Road Administrator's office prior to cutting the roadbed.

**SPECIFICATION FOR CUTTING ROADBED IN LIEU OF CORE DRILLING  
WITHIN AUSTIN ETJ**

1. Roadbed cuts to be repaired in accordance with City of Austin specifications as outlined in their standard Specifications for Cuts in Public Right of Way Manual.
2. The utility shall be placed a minimum of 30" below the flow line.
3. The installation to be free from defects for a period of one (1) year from completion date. Any maintenance required during this period, caused by the cutting of a road, will be done by the contractor or contractors without cost to the County.
4. A performance bond, or other securities agreed upon by the County, must be pledged in the amount of the estimated cost of the road repairs, as agreed to by the contractor and County, prior to the commencing of a cutting of the roadbed.
5. A roadbed cut permit fee, in the amount of \$120.00 per roadbed cut, must be submitted to the County Road Administrator's office prior to cutting the roadbed.

This agreement must be entered into prior to the commencing of the cutting of a roadbed.



1. Hot mix asphalt 1 1/2" min. thickness. Roll in place to match existing surface.  $\pm 1/8"$  tolerance.
2. Trench backfill shall be flexible base, compacted to 95% optimum in 8" layers unless otherwise approved and specified. Flexible base to match existing base thickness or 8 inches, whichever is greater (specifications: TSHD Item 248, Type A, Grade 2).
3. Pipe embedment (pipe envelope) size and materials shall be as specified elsewhere by the utility company and/or its engineers. Pipe depth shall be as specified elsewhere provided minimum depths are met.
4. Saw cut shall be made prior to ditch cut. If pavement is damaged during cut, a new saw cut shall be made beyond the damaged area and new pavement placed.
5. Where roadside ditches (bar ditches) are crossed by the utility pipe, minimum depth to the top of the pipe from centerline road elevation will be 36".

Chisholm Trail

VOL 0088 PAGE 847

GREG BERGERON  
COUNTY ROAD ADMINISTRATOR



1900 Georgetown Inner Loop, Suite B  
Georgetown, Texas 78626  
Telephone (512) 930-3330  
Fax (512) 930-3335

Williamson County  
Unified Road System

UTILITY INSTALLATION REQUEST

DATE: 3-12-97 ROAD BORE PERMIT

TO: Williamson County Commissioners' Court  
c/o County Engineer, County Road Administrator or County Commissioner

Formal notice is hereby given that Chisholm Trail S.U.D. proposes to place  
a 8" waterline line within the right-of-way of Rollings Hills Drive  
County Road as follows:

an 8" waterline in a 10" casing

The location and description of the proposed line and appurtenances is more fully shown on the drawing attached hereto. The line will be constructed & maintained on the County right-of-way in accordance with current Williamson County Specifications as directed by the County Engineer, County Road Administrator or County Commissioner.

Construction will begin on or after the 13 day of March 1997, and is estimated to be completed in 1 calendar days.

SUBMITTED BY FIRM: CHISHOLM TRAIL SPECIAL UTILITY DISTRICT AUTHORIZED  
SIGNATURE: [Signature] TITLE: General Manager FIRM ADDRESS: P O Box 249  
PHONE # 817/793-3103 Florence, Tx  
76527  
CONTRACTOR (IF DIFFERENT FROM FIRM):  
AUTHORIZED SIGNATURE: TITLE:  
ADDRESS: PHONE #

Precinct #: 2

APPROVAL

This application is hereby approved subject to the following understandings and restrictions.

It is expressly understood that the said County Commissioners' Court does not imply hereby to grant any right, claim, title or easement in or upon this County Road; and it is further understood that in the future, should Williamson County, for any reason, need to work, improve, relocate, widen, increase, add to, decrease, or in any manner change the structure of this road or right-of-way, this line, if affected, will be moved at the direction of the Williamson County Engineer or County Commissioner. This installation work shall not damage any part of the roadway and adequate provisions shall be made to cause a minimum of inconvenience to traffic and adjacent property owners.

APPROVED BY WILLIAMSON COUNTY COMMISSIONERS' COURT

BY: [Signature]  
COUNTY ROAD ADMINISTRATOR

DATE: 3/19/97

45

3-19-97  
Bore  
RJ

RUDITH DRENNAN  
709/78  
602.59 AC.

CAROTHERS CORPORATION  
1238/59  
101.81 ACRES

CINDY CAROTHERS SHERWO  
784/516  
12.94 AC.

JAMES H. ARNOLD  
507/241  
150.00 AC.

H.C. CAROTHERS  
1238/59  
89.6 AC.

RICHARD WEST  
A-643

CEMENTERIO DE  
LAS TRES MARIAS

E. MATHER  
A-434

TRACT 1  
4.55 AC.

W. LINVILLE  
(B.A. CONNALL)  
1726/551  
2.6 AC.

ANTHONY ESCOBAR  
(ROY E. ALLMAN)  
703/474  
TRACT 2  
5.99 AC.

R.M. PATTERSON  
670/313  
5.19 AC.

TRACT 3  
5.80 AC.

ROLLING HILLS,  
BLOCK "B"

2 1/2" PVC, SDR 21, 2700 L  
ROLLING HILLS ROAD

ROBERT  
HAS. M. BRAUN TRAC  
719/825  
TRACT 5  
1.89 AC.

ROLLING HILLS

JOWERS  
S.A. GLOSSON  
736/809  
TRACT 4  
4.41 AC.

2" FLUSH VALVE  
W/ 2" FIRE HOSE ADAPTOR

2" PVC, SDR-21  
860 L.F.

46

5/8" MIN COVER @  
3-CREEK CROSSING

Chisholm Trail

GREG BERGERON  
COUNTY ROAD ADMINISTRATOR



Williamson County  
Unified Road System

VOL 0088 PAGE 849

1900 Georgetown Inner Loop, Suite B  
Georgetown, Texas 78626  
Telephone (512) 930-3330  
Fax (512) 930-3335

UTILITY INSTALLATION REQUEST

DATE: 3-12-97 ROAD BORE PERMIT

TO: Williamson County Commissioners' Court  
c/o County Engineer, County Road Administrator or County Commissioner

Formal notice is hereby given that Chisholm Trail S.U.D. proposes to place  
a 8" waterline line within the right-of-way of County Road 214  
County Road as follows: an 8" waterline in a 10" casing

The location and description of the proposed line and appurtenances is more fully shown on the drawing attached hereto. The line will be constructed & maintained on the County right-of-way in accordance with current Williamson County Specifications as directed by the County Engineer, County Road Administrator or County Commissioner.

Construction will begin on or after the 13 day of March 1997, and is estimated to be completed in 1 calendar days.

SUBMITTED BY FIRM: CHISHOLM TRAIL SPECIAL UTILITY DISTRICT AUTHORIZED  
SIGNATURE: [Signature] TITLE: General Manager FIRM ADDRESS: P O Box 249  
PHONE #817/793-3103 Florence, Tx  
CONTRACTOR (IF DIFFERENT FROM FIRM): 76527  
AUTHORIZED SIGNATURE: \_\_\_\_\_ TITLE: \_\_\_\_\_  
ADDRESS: \_\_\_\_\_ PHONE # \_\_\_\_\_

Precinct #: 2

APPROVAL

This application is hereby approved subject to the following understandings and restrictions.

It is expressly understood that the said County Commissioners' Court does not imply hereby to grant any right, claim, title or easement in or upon this County Road; and it is further understood that in the future, should Williamson County, for any reason, need to work, improve, relocate, widen, increase, add to, decrease, or in any manner change the structure of this road or right-of-way, this line, if affected, will be moved at the direction of the Williamson County Engineer or County Commissioner. This installation work shall not damage any part of the roadway and adequate provisions shall be made to cause a minimum of inconvenience to traffic and adjacent property owners.

APPROVED BY WILLIAMSON COUNTY COMMISSIONERS' COURT

BY: [Signature]  
COUNTY ROAD ADMINISTRATOR

DATE: 3/18/97

47

3-19-97  
Bore  
R.J.

RUDITH DRENNAN  
709/78  
602.59 AC.

CAROTHERS CORPORATION  
1238/59  
101.81 ACRES

JAMES H. ARNOLD  
507/241  
150.00 AC.

CINDY CAROTHERS SHERWC  
784/516  
12.94 AC.

RICHARD WEST  
A-643

CEMENTERIO DE  
LAS TRES MARIAS

H.C. CAROTHERS  
1238/59  
89.6 AC.

E. MATHER  
A-434

TRACT 1  
4.53 AC.

W.E. LINVILLE  
(B.A. CONNALL)  
1726/551  
2.6 AC.

R.H. PATTERSON  
670/313  
5.19 AC.

HAROLD L. MORRIS  
780/780  
3.48 AC.

ANTHONY ESCOBAR  
(ROY E. ALLMAN)  
703/474  
TRACT 2  
5.99 AC.

TRACT 3  
5.80 AC.

ROLLING HILLS

JOWERS  
ES A. GLOSSON  
736/809  
TRACT 4  
4.41 AC.

MAS. M. BRAUN  
719/825  
TRACT 5  
1.89 AC.

FLUSH VALVE  
W/ 2 1/2" FIRE HOSE ADAPTOR  
(70 PSI)

2" PVC, SDR-21  
860 L.F.

ROLLING HILLS ROAD  
2 1/2" PVC, SDR-21, 2720 L.F.

36" MIN COVER @  
3-CREEK CROSSING



GREG BERGERON  
COUNTY ROAD ADMINISTRATOR



311 Main St.  
Georgetown, TX 78626  
(512) 930-3330

Williamson County  
Unified Road System

UTILITY INSTALLATION REQUEST

DATE: 5-26-97

TO: Williamson County Commissioners' Court  
c/o County Engineer, County Road Administrator or County Commissioner

Formal notice is hereby given that Southwestern Bell Telephone proposes to place a BURIED line within the right-of-way of CR 255 County Road as follows: From a Private Easement on the East Side of CR 255 at North Side FM 3405. Buried with 77' AN ACROSS CR 255 TO AN EXISTING CLEAR TO BE REMOVED.

The location and description of the proposed line and appurtenances is more fully shown on the drawing attached hereto. The line will be constructed & maintained on the County right-of-way in accordance with current Williamson County Specifications as directed by the County Engineer, County Road Administrator or County Commissioner.

Construction will begin on or after the 30th day of May 1997, and is estimated to be completed in 45 calendar days.

SUBMITTED BY SWB Southwestern Bell Telephone Co. AUTHORIZED SIGNATURE: [Signature] TITLE: Manager Design FIRM ADDRESS: 1616 Guadalupe Rm 406, Austin, Texas PHONE # (512) 870-3443 CONTRACTOR (IF DIFFERENT FROM FIRM) UNKNOWN AT THIS TIME AUTHORIZED SIGNATURE: [Signature] TITLE: Manager Design ADDRESS: 1616 Guadalupe Rm 406, Austin, Texas PHONE # (512) 870-3443 78701

APPROVAL

Date: \_\_\_\_\_

This application is hereby approved subject to the following understandings and restrictions.

It is expressly understood that the said County Commissioners' Court does not imply hereby to grant any right, claim, title or easement in or upon this County Road; and it is further understood that in the future, should Williamson County, for any reason, need to work, improve, relocate, widen, increase, add to, decrease, or in any manner change the structure of this road or right-of-way, this line, if affected, will be moved at the direction of the Williamson County Engineer or County Commissioner. This installation work shall not damage any part of the roadway and adequate provisions shall be made to cause a minimum of inconvenience to traffic and adjacent property owners.

APPROVED BY WILLIAMSON COUNTY COMMISSIONERS' COURT

BY: [Signature] PRECINCT # 3

DATE: 5/29/97



**GREG BERGERON**  
County Road Administrator



VOL 0088 PAGE 853  
1900 Georgetown Loop, Ste. B  
Georgetown, Texas 78626  
Telephone (512) 930-3330  
Fax (512) 930-3335

**Williamson County  
Unified Road System**

When specifically agreed to in writing and signed by a Williamson County Commissioner, or the County Road Administrator, Williamson County will permit the cutting of a roadbed in lieu of core drilling, provided the contractor or contractors agree to the following installation:

**SPECIFICATION FOR CUTTING ROADBED IN LIEU OF CORE DRILLING**

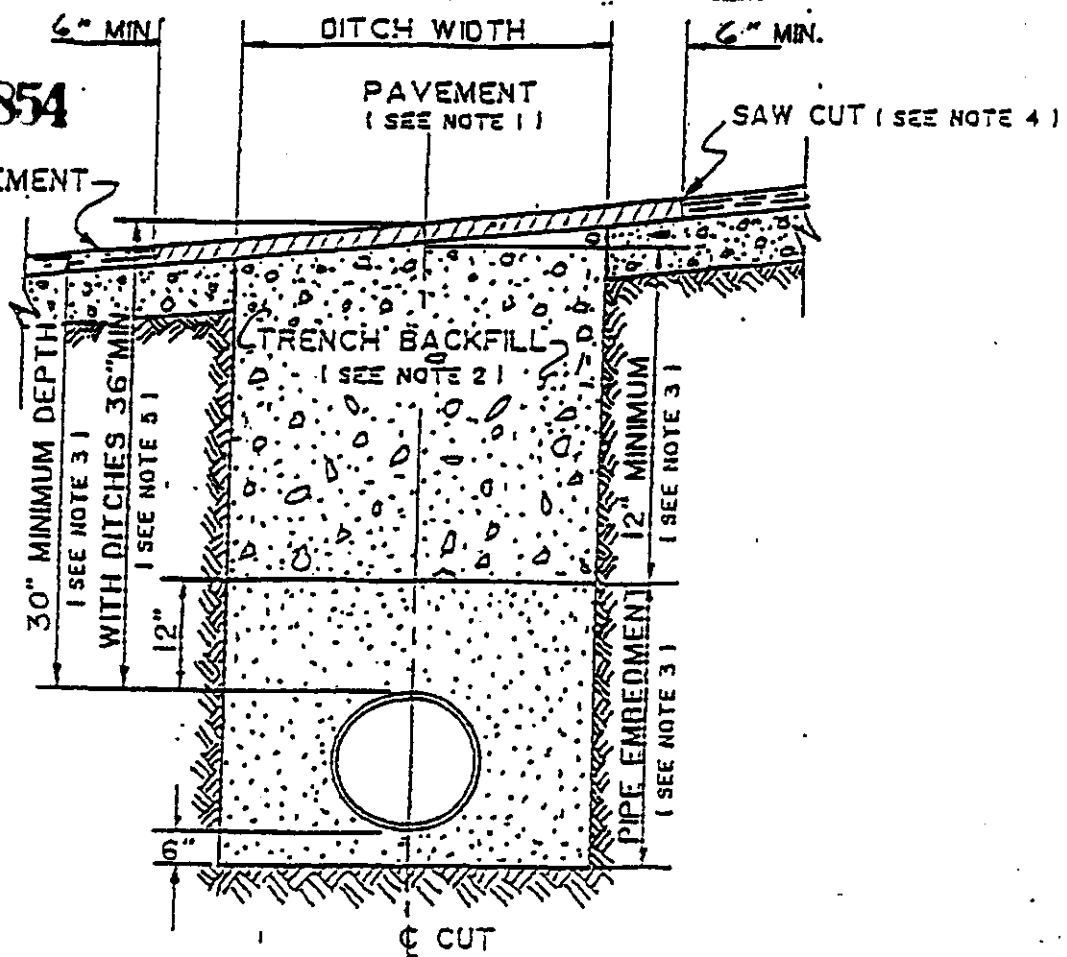
1. Compacted base material with concrete cap.
2. The utility shall be placed a minimum of 30" below the flow line.
3. Layer compacted and topped with 3" hot mix asphalt.
4. A performance bond, or other securities agreed upon by the County, must be pledged in the amount of the estimated cost of the road repairs, as agreed to by the contractor and Williamson County, prior to the commencing of a cutting of the roadbed.
5. A road cut permit fee, in the amount of \$120.00 per roadbed cut, must be submitted to the County Road Administrator's office prior to cutting the roadbed.

**SPECIFICATION FOR CUTTING ROADBED IN LIEU OF CORE DRILLING  
WITHIN AUSTIN ETJ**

1. Roadbed cuts to be repaired in accordance with City of Austin specifications as outlined in their standard Specifications for Cuts in Public Right of Way Manual.
2. The utility shall be placed a minimum of 30" below the flow line.
3. The installation to be free from defects for a period of one (1) year from completion date. Any maintenance required during this period, caused by the cutting of a road, will be done by the contractor or contractors without cost to the County.
4. A performance bond, or other securities agreed upon by the County, must be pledged in the amount of the estimated cost of the road repairs, as agreed to by the contractor and County, prior to the commencing of a cutting of the roadbed.
5. A roadbed cut permit fee, in the amount of \$120.00 per roadbed cut, must be submitted to the County Road Administrator's office prior to cutting the roadbed.

This agreement must be entered into prior to the commencing of the cutting of a roadbed.

EXISTING PAVEMENT



1. Hot mix asphalt 1 1/2" min. thickness. Roll in place to match existing surface.  $\pm 1/8"$  tolerance.
2. Trench backfill shall be flexible base, compacted to 95% optimum in 8" layers unless otherwise approved and specified. Flexible base to match existing base thickness or 8 inches, whichever is greater (specifications: TSHD Item 248, Type A, Grade 2).
3. Pipe embedment (pipe envelope) size and materials shall be as specified elsewhere by the utility company and/or its engineers. Pipe depth shall be as specified elsewhere provided minimum depths are met.
4. Saw cut shall be made prior to ditch cut. If pavement is damaged during cut, a new saw cut shall be made beyond the damaged area and new pavement placed.
5. Where roadside ditches (bar ditches) are crossed by the utility pipe, minimum depth to the top of the pipe from centerline road elevation will be 36".

GREG BERGERON  
County Road Administrator

1900 Georgetown Inner Loop, Suite B  
Georgetown, Texas 78626  
Telephone (512) 930-3330  
Fax (512) 930-3335

Williamson County  
Unified Road System

UTILITY INSTALLATION REQUEST

DATE: May 6, 1997  
TO: Williamson County Commissioners' Court c/o County Engineer or County Commissioner

Formal notice is hereby given that Central Telephone Company of Texas proposes to place a buried communication within the right-of-way of 253 County Road as follows:

Beginning at the intersection of CR 251 & CR 253 and continuing in the north right-of-way for 20 feet at a depth of 24 inches and at a distance of 3 feet from the rear of the right-of-way.

30 inches  
The location and description of the proposed line and appurtenances is more fully shown on the drawing attached hereto. The line will be constructed & maintained on the County right-of-way in accordance with current Williamson County Specifications as directed by the County Engineer or County Commissioner.

Construction will begin on or after the 21st day of May, 1997, and is estimated to be completed in 1 calendar day.

SUBMITTED BY FIRM: Central Telephone Company of Texas AUTHORIZED  
SIGNATURE: Ken Chester Ken Chester TITLE: Network Engineer  
FIRM ADDRESS: 1214 Dogwood, P.O. Box 1150, Killeen, TX 76543 PHONE # 817-690-9325  
CONTRACTOR (IF DIFFERENT FROM FIRM:)  
AUTHORIZED SIGNATURE: TITLE:  
ADDRESS: PHONE #

Precinct # 3

APPROVAL

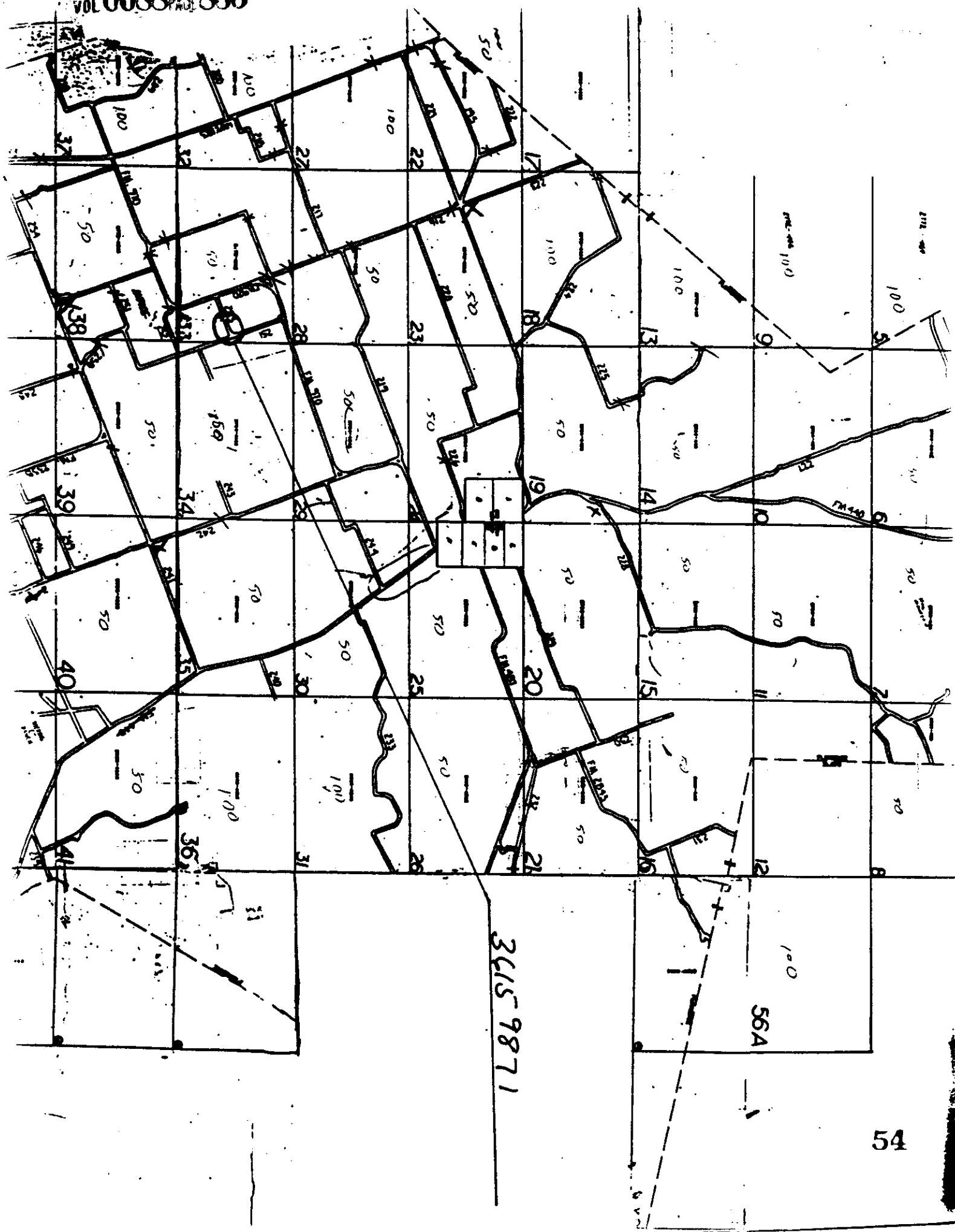
The application is hereby approved subject to the following understandings and restrictions.

It is expressly understood that the said County Commissioners' Court does not imply hereby to grant any right, claim, title or easement in or upon this County Road; and it is further understood that in the future, should Williamson County, for any reason, need to work, improve, relocate, widen, increase, add to, decrease, or in any manner change the structure of this road or right-of-way, this line, if affected, will be moved at the direction of the Williamson County Engineer or County Commissioner. This installation work shall not damage any part of the roadway and adequate provisions shall be made to cause a minimum of inconvenience to traffic and adjacent property owners.

APPROVED BY WILLIAMSON COUNTY COMMISSIONERS' COURT

BY: Greg Bergeron  
COUNTY ROAD ADMINISTRATOR

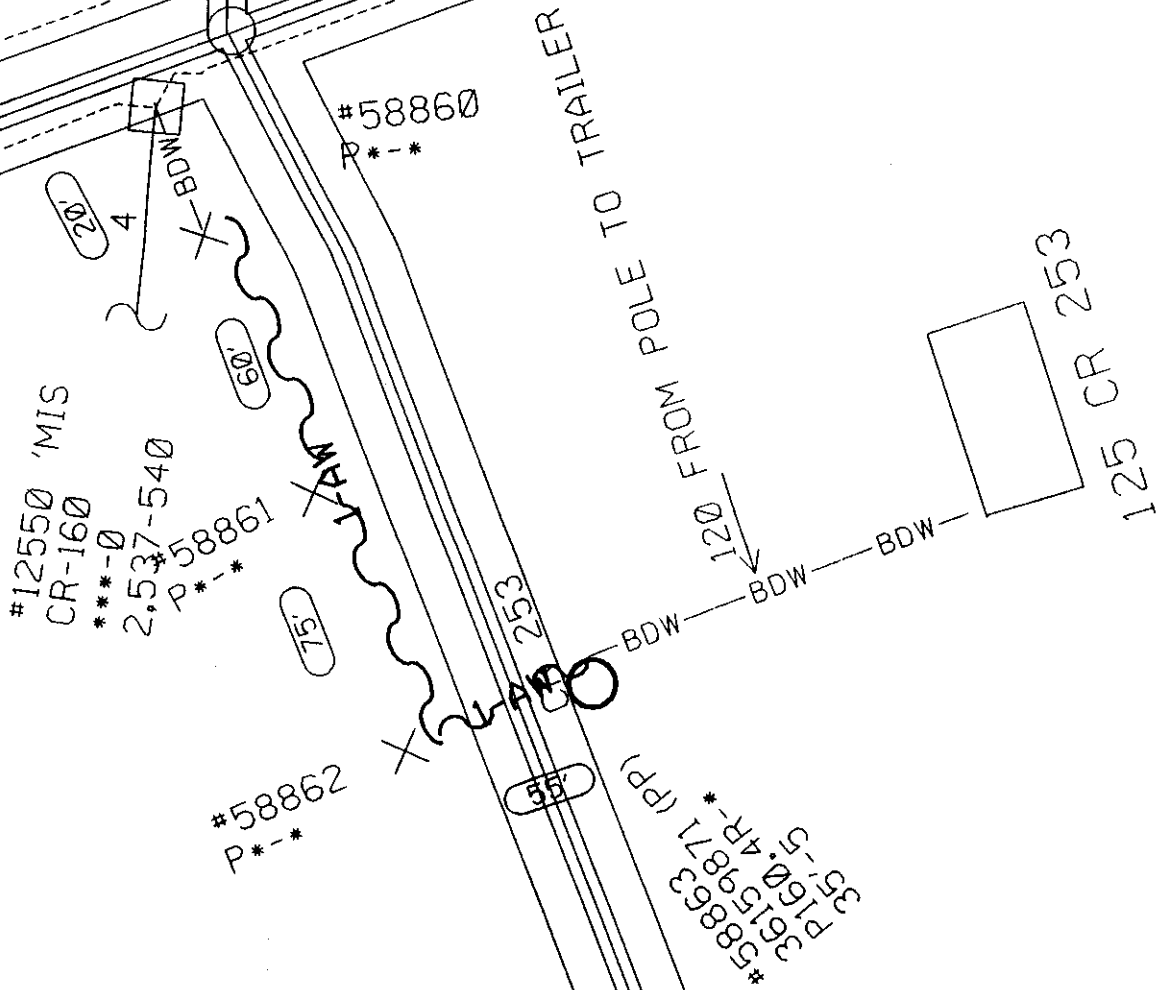
DATE: 5/14/97




36159871  
DSO-N706507MEENEN  
FLRN/ MAP 33  
817-947-3884

----- CONST. NOTES: -----  
THIS WILL REQUIRE A  
COUNTY PERMIT. PLACE  
20 FT OF BURIED DROP  
IN THE RIGHT-OF-WAY  
TO AN EXISTING POWER  
POLE. PLACE NEW 35'-5  
POLE AT THE REAR OF THE

SOUTH RIGHT-OF-WAY THEN  
PLACE 120 FT OF  
DROP TO THE LOCATION  
OF THE NEW TRAILER.



VOL 0088 PAGE 857



United Telephone A SPRINT COMPANY	Title DSO-N706507/MEENEN		Exch FLRNTX	State TX	Company Code 36
	Engineer KEC3	T.D.	WORK ORDER 36159871	Scale 1"=100'	SHEET 1 OF 1

GREG BERGERON  
COUNTY ROAD ADMINISTRATOR

**received**  
5-22-97



Williamson County  
Unified Road System

1900 Georgetown Inner Loop, Suite B  
Georgetown, Texas 78626  
Telephone (512) 930-3330  
Fax (512) 930-3335

### UTILITY INSTALLATION REQUEST

DATE: MAY 15, 1997

TO: Williamson County Commissioners' Court  
c/o County Engineer, County Road Administrator or County Commissioner

Formal notice is hereby given that CHISHOLM TRAIL S.U.D. proposes to place a 2" waterline ~~XXXX~~ within the right-of-way of County Road 224 County Road as follows: It is 21' on the East side of the road to the pavement, 20' on the West side of the road to the pavement. The waterline is on the East side of the road and is 30' from the pavement. The width of the pavement is 21' and the water line is 36" deep. Cut will be 36" deep. The location and description of the proposed line and appurtenances is more fully shown on the drawing attached hereto. The line will be constructed & maintained on the County right-of-way in accordance with current Williamson County Specifications as directed by the County Engineer, County Road Administrator or County Commissioner.

Construction will begin on or after the 20 day of May 1997, and is estimated to be completed in 1 calendar days.

SUBMITTED BY FIRM: CHISHOLM TRAIL SPECIAL UTILITY DISTRICT AUTHORIZED SIGNATURE: [Signature] TITLE: General Manager FIRM ADDRESS: P O Box 249  
Florence, Tx  
76527  
PHONE # 817/793-3103  
CONTRACTOR (IF DIFFERENT FROM FIRM): \_\_\_\_\_  
AUTHORIZED SIGNATURE: \_\_\_\_\_ TITLE: \_\_\_\_\_  
ADDRESS: \_\_\_\_\_ PHONE # \_\_\_\_\_

Precinct #: 3

### APPROVAL

This application is hereby approved subject to the following understandings and restrictions.

It is expressly understood that the said County Commissioners' Court does not imply hereby to grant any right, claim, title or easement in or upon this County Road; and it is further understood that in the future, should Williamson County, for any reason, need to work, improve, relocate, widen, increase, add to, decrease, or in any manner change the structure of this road or right-of-way, this line, if affected, will be moved at the direction of the Williamson County Engineer or County Commissioner. This installation work shall not damage any part of the roadway and adequate provisions shall be made to cause a minimum of inconvenience to traffic and adjacent property owners.

APPROVED BY WILLIAMSON COUNTY COMMISSIONERS' COURT

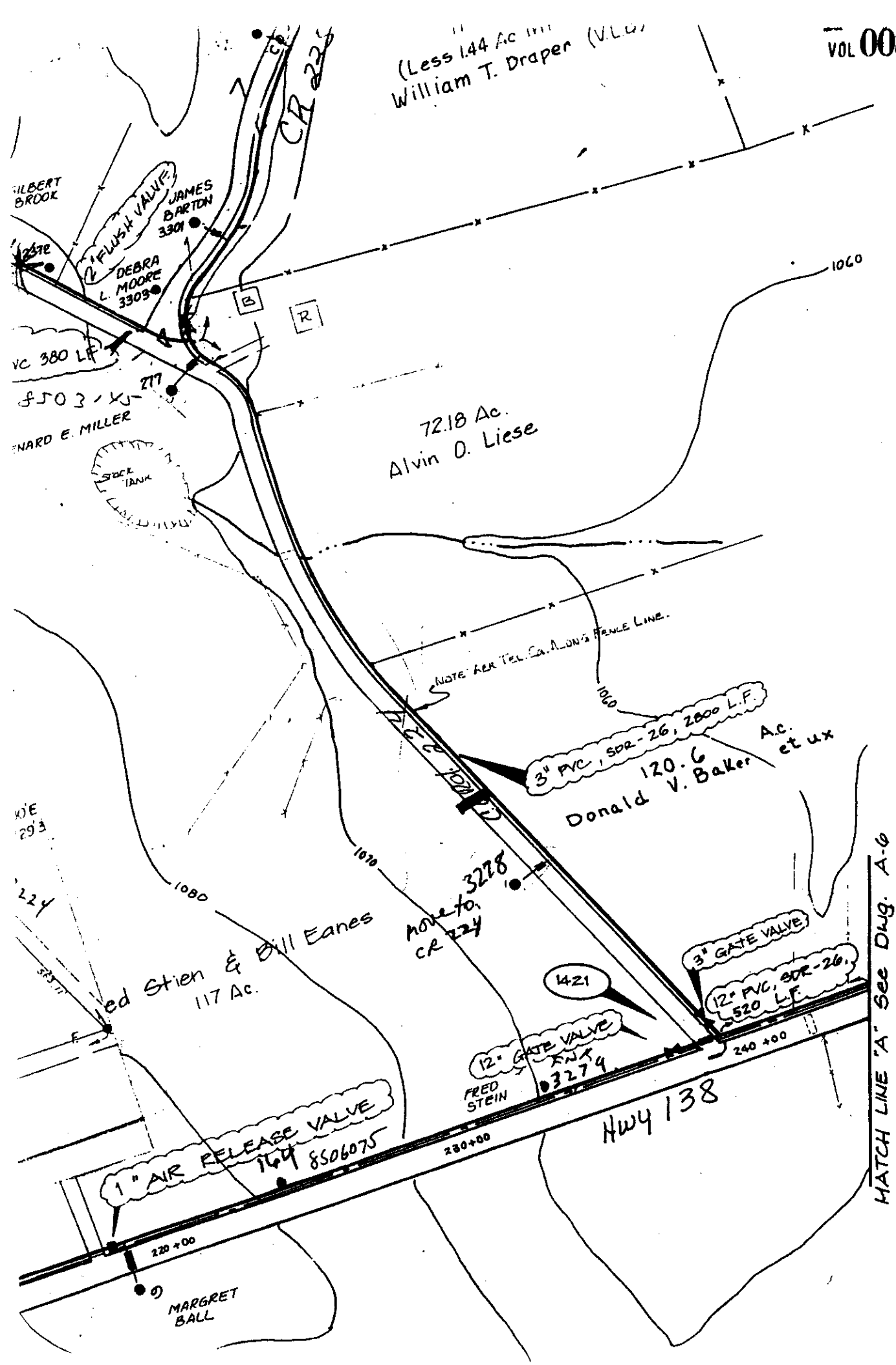
BY: [Signature]  
COUNTY ROAD ADMINISTRATOR

DATE: 5/29/97

56



(Less 1.44 Ac 1911  
William T. Draper (V.L.U.)



GREG BERGERON  
County Road Administrator



1900 Georgetown Loop, Ste. B  
Georgetown, Texas 78626  
Telephone (512) 930-3330  
Fax (512) 930-3335

Williamson County  
Unified Road System

When specifically agreed to in writing and signed by a Williamson County Commissioner, or the County Road Administrator, Williamson County will permit the cutting of a roadbed in lieu of core drilling, provided the contractor or contractors agree to the following installation:

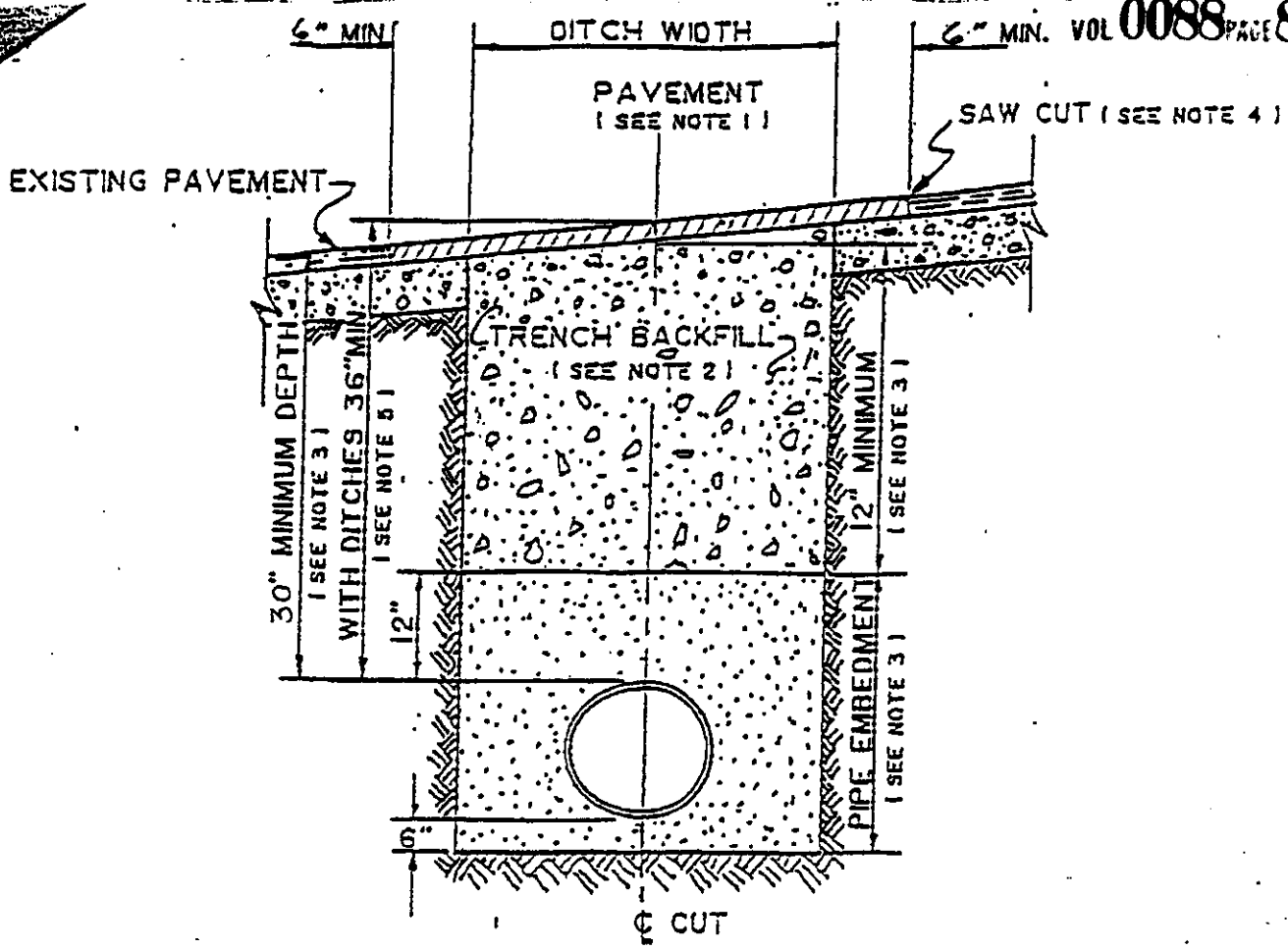
SPECIFICATION FOR CUTTING ROADBED IN LIEU OF CORE DRILLING

1. Compacted base material with concrete cap.
2. The utility shall be placed a minimum of 30" below the flow line.
3. Layer compacted and topped with 3" hot mix asphalt.
4. A performance bond, or other securities agreed upon by the County, must be pledged in the amount of the estimated cost of the road repairs, as agreed to by the contractor and Williamson County, prior to the commencing of a cutting of the roadbed.
5. A road cut permit fee, in the amount of \$120.00 per roadbed cut, must be submitted to the County Road Administrator's office prior to cutting the roadbed.

SPECIFICATION FOR CUTTING ROADBED IN LIEU OF CORE DRILLING  
WITHIN AUSTIN ETJ

1. Roadbed cuts to be repaired in accordance with City of Austin specifications as outlined in their standard Specifications for Cuts in Public Right of Way Manual.
2. The utility shall be placed a minimum of 30" below the flow line.
3. The installation to be free from defects for a period of one (1) year from completion date. Any maintenance required during this period, caused by the cutting of a road, will be done by the contractor or contractors without cost to the County.
4. A performance bond, or other securities agreed upon by the County, must be pledged in the amount of the estimated cost of the road repairs, as agreed to by the contractor and County, prior to the commencing of a cutting of the roadbed.
5. A roadbed cut permit fee, in the amount of \$120.00 per roadbed cut, must be submitted to the County Road Administrator's office prior to cutting the roadbed.

This agreement must be entered into prior to the commencing of the cutting of a roadbed.



1. Hot mix asphalt 1 1/2" min. thickness. Roll in place to match existing surface.  $\pm 1/8"$  tolerance.
2. Trench backfill shall be flexible base, compacted to 95% optimum in 8" layers unless otherwise approved and specified. Flexible base to match existing base thickness or 8 inches, whichever is greater (specifications: TSHD Item 248, Type A, Grade 2).
3. Pipe embedment (pipe envelope) size and materials shall be as specified elsewhere by the utility company and/or its engineers. Pipe depth shall be as specified elsewhere provided minimum depths are met.
4. Saw cut shall be made prior to ditch cut. If pavement is damaged during cut, a new saw cut shall be made beyond the damaged area and new pavement placed.
5. Where roadside ditches (bar ditches) are crossed by the utility pipe, minimum depth to the top of the pipe from centerline road elevation will be 36".

GREG BERGERON  
COUNTY ROAD ADMINISTRATOR



1900 Georgetown Inner Loop, Suite 8  
Georgetown, Texas 78626  
Telephone (512) 930-3330  
Fax (512) 930-3335

Williamson County  
Unified Road System

UTILITY INSTALLATION REQUEST

DATE: 5-8-97

TO: Williamson County Commissioners' Court  
c/o County Engineer, County Road Administrator or County Commissioner

Formal notice is hereby given that Southwestern Bell proposes to place  
a BURIED SERVICE line within the right-of-way of CR 101  
County Road as follows: BURY FROM  
EAST STOP OF ROAD TO WEST SIDE HOME OF DOUG SCHERNIK  
WILL BORE UNDER ROAD

The location and description of the proposed line and appurtenances is more  
fully shown on the drawing attached hereto. The line will be constructed &  
maintained on the County right-of-way in accordance with current Williamson  
County Specifications as directed by the County Engineer, County Road  
Administrator or County Commissioner.

Construction will begin on or after the 14 day of MAY 19 97 and  
is estimated to be completed in 2 calendar days.

SUBMITTED BY FIRM: Southwestern Bell TELEPHONE AUTHORIZED  
SIGNATURE: [Signature] TITLE: CST. FIRM ADDRESS: 500 TAYLOR  
TAYLOR, TX PHONE # 870-3555  
CONTRACTOR (IF DIFFERENT FROM FIRM): Hausley CONST. TITLE: CST.  
AUTHORIZED SIGNATURE: [Signature] PHONE # 244-7351  
ADDRESS: 16301 BURNETT RD DUSTIN, TX 78724

Precinct #: 4

APPROVAL

This application is hereby approved subject to the following understandings and restrictions.

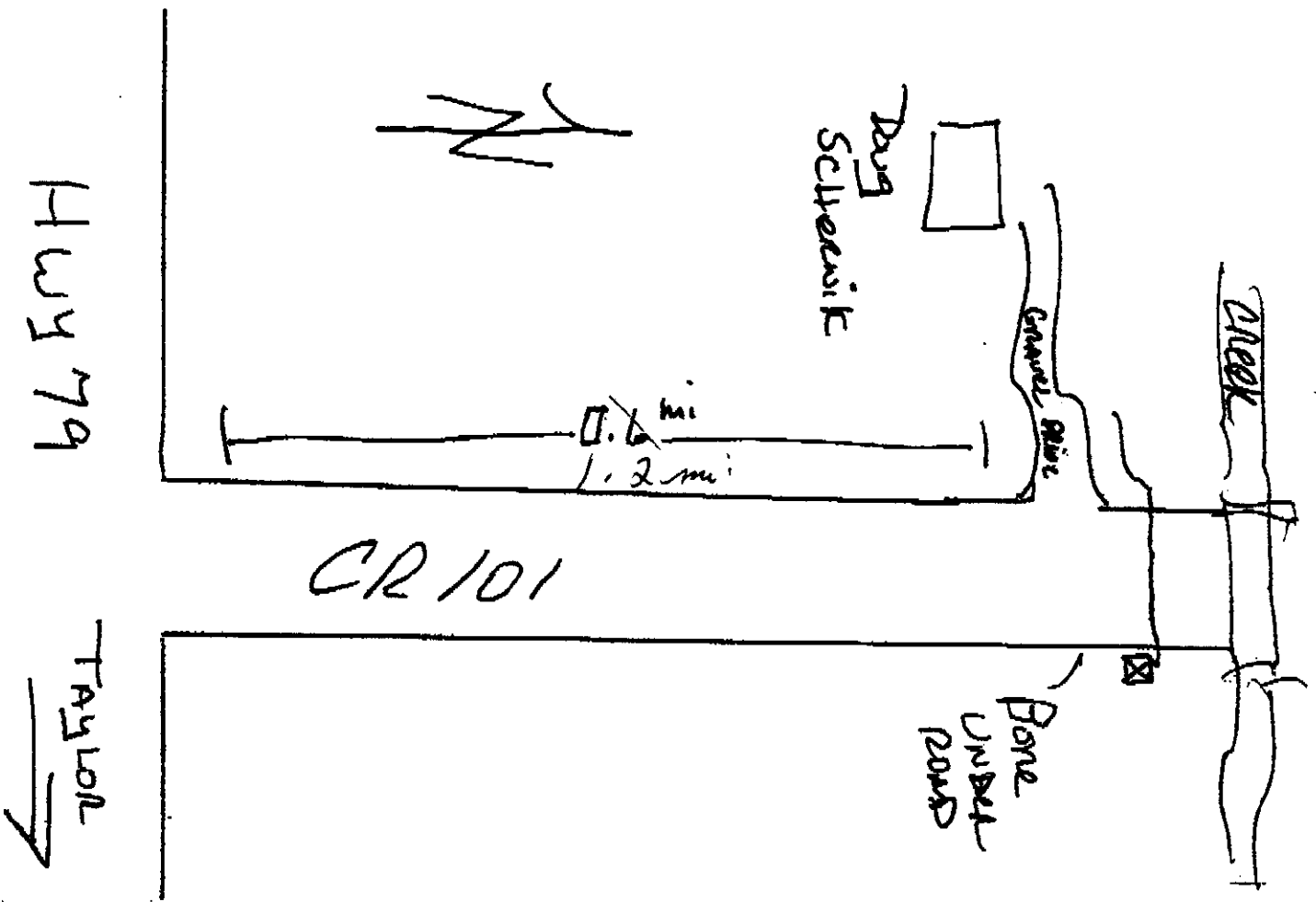
It is expressly understood that the said County Commissioners' Court does not imply hereby  
to grant any right, claim, title or easement in or upon this County Road; and it is further  
understood that in the future, should Williamson County, for any reason, need to work,  
improve, relocate, widen, increase, add to, decrease, or in any manner change the structure  
of this road or right-of-way, this line, if affected, will be moved at the direction of the  
Williamson County Engineer or County Commissioner. This installation work shall not damage  
any part of the roadway and adequate provisions shall be made to cause a minimum of  
inconvenience to traffic and adjacent property owners.

APPROVED BY WILLIAMSON COUNTY COMMISSIONERS' COURT

BY: [Signature]  
COUNTY ROAD ADMINISTRATOR

DATE: 5/14/97

60



\*\* TOTAL PAGE.001 \*\*

GREG BERGERON  
COUNTY ROAD ADMINISTRATOR



311 Main St.  
Georgetown, TX 78626  
(512) 930-3330

Williamson County  
Unified Road System

UTILITY INSTALLATION REQUEST

DATE: 4-28-97

TO: Williamson County Commissioners' Court  
c/o County Engineer, County Road Administrator or County Commissioner

Formal notice is hereby given that GTE proposes to place a BURIED COPPER line within the right-of-way of CR 425 County Road as follows: Beginning at GTE STA 0+00 a Buried cable to be placed 5' inside East Row For 10625ft To GTE STA 11+70. Cable to be placed 30" deep. End of Buried Const.

The location and description of the proposed line and appurtenances is more fully shown on the drawing attached hereto. The line will be constructed & maintained on the County right-of-way in accordance with current Williamson County Specifications as directed by the County Engineer, County Road Administrator or County Commissioner.

Construction will begin on or after the 10 day of May 1997, and is estimated to be completed in 90 calendar days.

SUBMITTED BY FIRM: GTE AUTHORIZED  
SIGNATURE: Anthony R. Rector TITLE: DSPT FIRM ADDRESS: 1700 N  
AUSTIN AVE. GEORGETOWN TX 78626 PHONE # 512-869-2290  
CONTRACTOR (IF DIFFERENT FROM FIRM):  
AUTHORIZED SIGNATURE: TITLE:  
ADDRESS: PHONE #

APPROVAL

Date: \_\_\_\_\_

This application is hereby approved subject to the following understandings and restrictions.

It is expressly understood that the said County Commissioners' Court does not imply hereby to grant any right, claim, title or easement in or upon this County Road; and it is further understood that in the future, should Williamson County, for any reason, need to work, improve, relocate, widen, increase, add to, decrease, or in any manner change the structure of this road or right-of-way, this line, if affected, will be moved at the direction of the Williamson County Engineer or County Commissioner. This installation work shall not damage any part of the roadway and adequate provisions shall be made to cause a minimum of inconvenience to traffic and adjacent property owners.

APPROVED BY WILLIAMSON COUNTY COMMISSIONERS' COURT

BY: Greg Bergeron PRECINCT # 4  
COUNTY ROAD ADMINISTRATOR

DATE: 5/14/97

62

ISSUED 8-12-77 EFFECTIVE 1-18-77 DOCKET 13-15	<b>GTE</b> GENERAL TELEPHONE COMPANY OF THE SOUTHWEST	TEXAS GENERAL EXCHANGE TARIFF MAP SUPPLEMENT SECTION 6 SAN GABRIEL, TEXAS Exchange Area Boundary
SCALE 1 inch = 2 Mi.		First Revised SHEET NO. 225A CANCELLING - Original SHEET NO. 225A

ALL BOUNDARIES ARE 600 FEET FROM  
ROADS UNLESS OTHERWISE NOTED

R. REX BAILEY  
VICE PRESIDENT--REVENUE REQUIREMENTS

WORK LOCATION CR 425

ISSUED 8-12-77  
EFFECTIVE 1-18-77  
DOCKET 13-15

**GTE**  
GENERAL  
TELEPHONE  
COMPANY  
OF THE  
SOUTHWEST

TEXAS GENERAL EXCHANGE TARIFF  
MAP SUPPLEMENT SECTION 6

SAN GABRIEL, TEXAS  
Exchange Area Boundary

First Revised SHEET NO. 225A

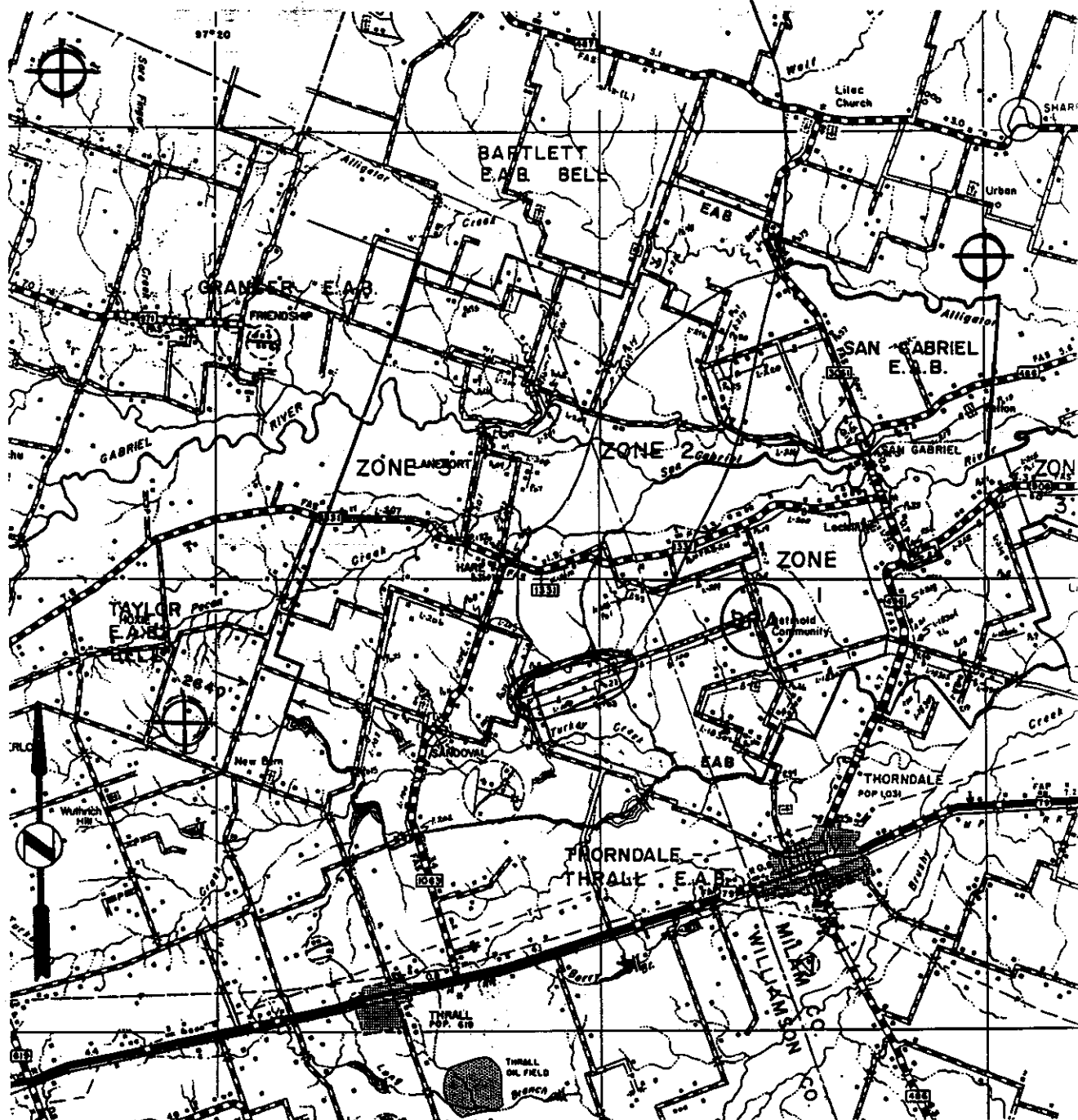
CANCELLING - Original SHEET NO. 225A


SCALE 1 inch = 2 Mi.

ALL BOUNDARIES ARE 600 FEET FROM  
ROADS UNLESS OTHERWISE NOTED

R. REX BAILEY  
VICE PRESIDENT--REVENUE REQUIREMENTS

WORK LOCATION CR425







AGENDA ITEM # 5June 10, 1997\*

Consider granting final approval to Amended Plat of a portion of Forest North Estates, Phase IV-C, Lot A.

Moved: Commissioner Heiligenstein

Seconded: Commissioner Boatright

Motion: To approve final to amended plat of Lot A, Forest North Estates, Phase IV-C.

Vote: Motion carried 5 - 0

AGENDA ITEM # 6June 10, 1997\*

Consider granting final plat approval to Vista Oaks 6A.

Moved: Commissioner Hays

Seconded: Commissioner Heiligenstein

Motion: To grant final plat approval to Vista Oaks 6A.

Vote: Motion carried 5 - 0

AGENDA ITEM # 7June 10, 1997\*

Consider setting a date for a public hearing for Resubdivision of Whitetail, Lot 45.

Moved: Commissioner Hays

Seconded: Judge Doerfler

Motion: To authorize 10:00 a.m. on July 8, 1997 as date for public hearing for Resubdivision of Whitetail, Lot 45 with property owner handling the advertising.

Vote: Motion carried 5 - 0

AGENDA ITEM # 8June 10, 1997\*

Consider granting final plat approval to Tilson Subdivision.

Moved: Commissioner Hays

Seconded: Commissioner Mehevec

Motion: To grant final plat approval to Tilson Subdivision.

Vote: Motion carried 5 - 0

AGENDA ITEM # 9

June 10, 1997

\*

Consider granting preliminary plat approval to Wyoming Springs Subdivision.

Moved: Commissioner Heiligenstein

Seconded: Commissioner Boatright

Motion: To grant preliminary plat approval to Wyoming Springs Subdivision.

Vote: Motion carried 5 - 0

AGENDA ITEM # 10

June 10, 1997

\*

Consider granting preliminary plat approval to HEB/620 Subdivision No. Two (replat)

Moved: Commissioner Heiligenstein

Seconded: Commissioner Hays

Motion: To approve preliminary plat approval for replat of HEB/620 Subdivision No. Two.

Vote: Motion carried 5 - 0

AGENDA ITEM # 11

June 10, 1997

\*

Consider granting preliminary plat approval to Lance Bland Estates, Section Two.

Moved: Commissioner Mehevec

Seconded: Commissioner Heiligenstein

Motion: To grant preliminary plat approval to Lance Bland Estates, Section Two.

Vote: Motion carried 5 - 0

AGENDA ITEM # 12

June 10, 1997

\*

Consider clarification of drainage note on plat of Anderson Mill Village South.

Moved: Commissioner Heiligenstein

Seconded: Commissioner Boatright

Motion: To clarify drainage note on plat of Anderson Mill Village South stating the Commissioners Court has the authority to prevent obstructions to the 100 year flood plain on all plats in the county whether or not Williamson County maintains that easement.

Vote: Motion carried 5 - 0

AGENDA ITEM # 13

June 10, 1997

\*

Consider setting date for the opening of bids for Anderson Mill Road Phase Two.

Moved: Commissioner Heiligenstein

Seconded: Judge Doerfler

Motion: To authorize 10:15 a.m. on July 8, 1997 as date for the opening of bids for Anderson Mill Road Phase Two with the auditors office to handle the advertising.

Vote: Motion carried 3 - 0 With Commissioners Boatright and Mehevec absent from the dais

AGENDA ITEM # 14

June 10, 1997

\*

Discuss and take appropriate action for water well relocation for Lot 2, Whitewater Subdivision.

Moved: Commissioner Hays

Seconded: Commissioner Heiligenstein

Motion: To approve water well relocation for Lot 2, Whitewater Subdivision.

Vote: Motion carried 5 - 0

AGENDA ITEM # 15

June 10, 1997

\*

Consider setting a date for public hearing for the replat of Lots 14, 15 & 16, Sundance Ranch.

Moved: Commissioner Heiligenstein

Seconded: Commissioner Hays

Motion: To authorize 10:30 a.m on July 8, 1997 as date for public hearing for the replat of Lots 14, 15 & 16, Sundance Ranch.

Vote: Motion carried 5 - 0

---

AGENDA ITEM # 16

June 10, 1997

\*

Consider approving a resolution proclaiming Saturday, June 14, 1997, James Pogue Day in Williamson County.

Moved: Commissioner Boatright

Seconded: Commissioner Hays

Motion: To approve resolution proclaiming June 14, 1997 James Pogue Day in Williamson County.

Vote: Motion carried 5 - 0

< Clerk copy here >

## State of Texas

### County of Williamson

**Know all men by these presents:**

That on this the 10th day of June, 1997, the Commissioners Court of Williamson County, Texas, met in a duly called session at the Courthouse in Georgetown, Texas, with the following members present:

John C. Doerfler, County Judge, Presiding  
Mike Heiligenstein, Commissioner, Pct. #1  
Greg Boatright, Commissioner, Pct. #2  
David Hays, Commissioner, Pct. #3  
Jerry Mehevec, Commissioner, Pct. #4

and at said meeting, among other business, the Court considered the following:

#### PROCLAMATION

WHEREAS, the Commissioners Court of Williamson County is proud to recognize James Pogue and the service he has provided to the community of Liberty Hill; and


WHEREAS, James Pogue has unselfishly given his time for many years to not only the Volunteer Fire Department but also to Emergency Medical Services for our community; and

WHEREAS, he has not only saved the houses and property of many people through his services with the fire department but, more importantly, the lives of many in our community due to his extensive medical training.

NOW, THEREFORE, The Commissioners Court of Williamson County does hereby proclaim June 14, 1997, as

#### JAMES POGUE DAY

in Williamson County, Texas.

  
Greg Boatright,  
County Commissioner, Pct. #2

68

AGENDA ITEM # 17

June 10, 1997

\*

Consider approving resolution for Williamson County participation and replacement of bridge on County Road 129 with TxDot.

Moved: Commissioner Mehevec

Seconded: Commissioner Boatright

Motion: To approve resolution for Williamson County participation and replacement of bridge on County Road 129 with TxDot.

Vote: Motion carried 5 - 0

< Clerk copy here >

STATE OF TEXAS

\*

THE COMMISSIONERS COURT OF

COUNTY OF WILLIAMSON

\*

WILLIAMSON COUNTY, TEXAS

KNOW ALL MEN BY THESE PRESENTS THAT ON THIS, the 10<sup>th</sup> day of June, 1997, the Commissioners Court of Williamson County, Texas, met in duly called session at the Courthouse in Georgetown, Texas with the following members present:

John C. Doerfler, County Judge  
Mike Heiligenstein, Commissioner, Pct #1  
Greg Boatwright, Commissioner, Pct #2  
David Hays, Commissioner, Pct #3  
Jerry Mehevec, Commissioner, Pct #4  
Elaine Bizzell, County Clerk

and at said meeting, among other business, the Court considered the following

## RESOLUTION

WHEREAS, Williamson County Commissioners' Court therefore commits to provide matching county funds for the replacement of the bridge on county road 129 under the Federal Off System Bridge Program, and

WHEREAS, motion was made by Commissioner Mehevec and seconded by Commissioner Boatright that the Williamson County Commissioners' Court reaffirms their commitment to participate in partnership with the Texas Department of Transportation, and

WHEREAS, the vote on the motion was approved by a majority of the Williamson County Commissioners' Court at the June 10, 1997 meeting of Williamson County Commissioners' Court held at Georgetown, County of Williamson, Texas.

IN TESTIMONY WHEREOF, WE have hereunto signed our names officially and caused the Seal of the Williamson County Commissioners' Court to be affixed at Georgetown, County of Williamson, this 10<sup>th</sup> day of June, A.D. 1997.

ATTEST:

*Elaine Bizzell*  
Elaine Bizzell, County Clerk

*John C. Doerfler 6-10-97*  
John C. Doerfler, County Judge

Consider approving order to abandon a portion of Bastrop Street in Coupland and also a portion of an alley adjacent to Bastrop Street.

Moved: Commissioner Mehevec

Seconded: Commissioner Hays

Motion: To approve order to abandon a portion of Bastrop Street in Coupland and also a portion of an alley adjacent to Bastrop Street.

Vote: Motion carried 5 - 0

< Clerk copy here >

VOL 0088 PAGE 872

IN RE: Paula Stone  
SW ¼ of Bastrop Street  
City of Coupland  
Williamson County, Texas



All that certain tract or parcel of land situated in Williamson County, Texas and being the Southwest one-fourth (¼) of Bastrop Street as shown by the City of Coupland plat recorded in Volume 57, Page 159 of the Williamson County Deeds of Record and more particularly described as follows, to wit:

BEGINNING at a point for the Northeast intersection of Hoxie Street and Bastrop Street for the Southwest corner of Lot 6, Block 14 and for the Southeast corner of this;

THENCE N84°00'W (plat bearing) - 20.00 feet entering Bastrop Street for division to an iron pin set for the Southwest corner of this;


THENCE N06°00'E - 125.00 feet to an iron pin set at the projection of the South line of a 20 foot alley for the Northwest corner of this;

THENCE S84°00'E - 20.00 feet to an iron pin set at the Southeast intersection of Bastrop Street and the said alley for the Northwest corner of Lot 6 and for the Northeast corner of this;

THENCE S06°00'W - 125.00 feet down the common line between the said Lot 6 and Bastrop Street to the PLACE OF BEGINNING containing 0.057 acre of land (2500 square feet).

I, W.L. Ferguson, Registered Professional Land Surveyor No.2547 in the State of Texas, do hereby certify that the above survey was performed on the ground under my supervision and that the field notes hereon are true and correct to the best of my knowledge.

Given under my hand and seal this 16th day of May.





IN RE: Paula Stone  
 South  $\frac{1}{2}$  of the East 129ft.  
 of the 20ft. Alley, Block 14  
 City of Coupland  
 Williamson County, Texas

All that certain tract or parcel of land situated in Williamson County, Texas and being the South one-half ( $\frac{1}{2}$ ) of the East 129 feet of the 20 foot alley of Block 14 as shown by the City of Coupland plat recorded in Volume 57, Page 159 of the Williamson County Deeds of Record and more particularly described as follows, to wit:

BEGINNING at an iron pin set at the Southwest intersection of Austin Street and the 20 foot alley of Block 14 for the Northeast corner of Lot 10 of Block 14 and for the Southeast corner of this;

THENCE N84°00'W (plat bearing) - 129.00 feet down the common line between said alley and Lots 10, 9, and 8 respectively to an iron pin set for the Southwest corner of this;


THENCE N06°00'E - 10.00 feet entering said alley for division to an iron pin set for the centerline of said alley and for the Northwest corner of this;

THENCE S84°00'E - 129.00 feet down the center of said alley to an iron pin set in the West R.O.W. of Austin Street for the Northeast corner of this;

THENCE S06°00'W - 10.00 feet with the West R.O.W. of Austin Street to the PLACE OF BEGINNING containing 0.030 acre of land (1290 square feet).

I, W.L. Ferguson, Registered Professional Land Surveyor No.2547 in the State of Texas, do hereby certify that the above survey was performed on the ground under my supervision and that the field notes hereon are true and correct to the best of my knowledge.

Given under my hand and seal this 16th day of May, 1997.



IN RE: North  $\frac{1}{2}$  of the East 129 feet  
of the 20ft. Alley, Block 14  
City of Coupland  
Williamson County, Texas



All that certain tract or parcel of land situated in Williamson County, Texas being the North one-half ( $\frac{1}{2}$ ) of the East 129 feet of the 20 foot alley of Block 14 as shown by the City of Coupland plat recorded in Volume 57, Page 159 of the Williamson County Deeds of Record and more particularly described as follows, to wit:

BEGINNING at an iron pin set at the Northwest intersection of Austin Street and the 20 foot alley of Block 14 for the Southeast corner of Lot 1 of Block 14 and for the Northeast corner of this;

THENCE S06°00'W (plat bearing) - 10.00 feet with the West R.O.W. of Austin Street to an iron pin set at the center of the said 20 foot alley for the Southeast corner of this;


THENCE N84°00'W - 129.00 feet entering said alley for division down the centerline of said alley to an iron pin set for the Southwest corner of this;

THENCE N06°00'E - 10.00 feet to an iron pin set in the South line of Lot 3 of Block 14 for the Northwest corner of this;

THENCE S84°00'E - 129.00 feet down the South lines of Lots 3, 2, and 1 respectively of Block 14 and North line of said alley to the PLACE OF BEGINNING containing 0.030 acre of land (1290 square feet).

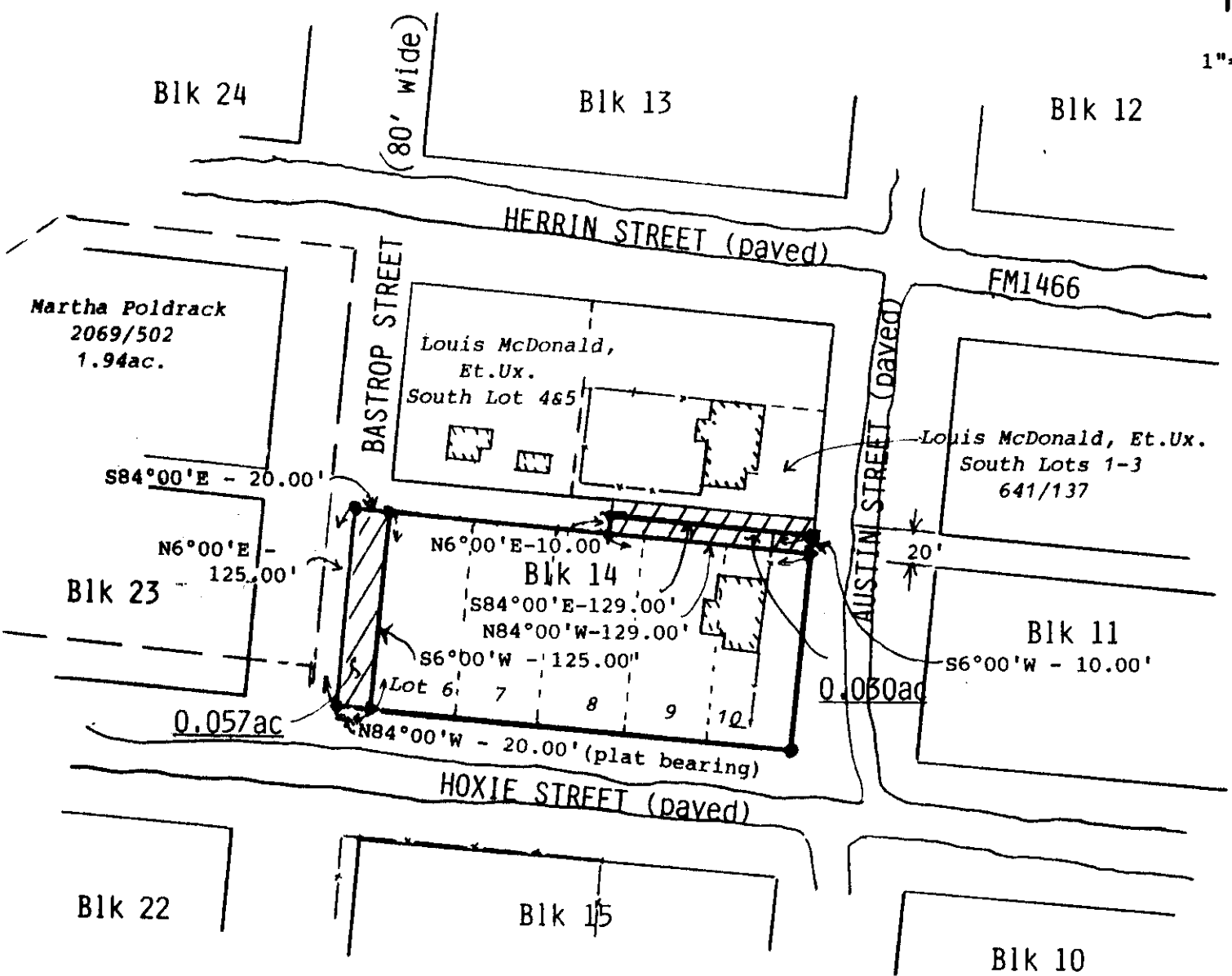
I, W.L. Ferguson, Registered Professional Land Surveyor No. 2547 in the State of Texas, do hereby certify that the above survey was performed on the ground under my supervision and that the field notes hereon are true and correct to the best of my knowledge.

Given under my hand and seal this 16th day of May, 1997.





1"=100'



OWNER OF LOTS 6 - 10, Block 14 : Paula Stone  
from  
Mary Twining Estate  
986/793 2/9/84

LEGEND: ● - iron pin set  
Δ - survey point

I, W.L. Ferguson, Registered Professional Land Surveyor No.2547 in the State of Texas, do hereby certify that the field notes attached hereto represent an on the ground survey made this date of the property legally described herein and shown hereon this plat is true and correct to the best of my knowledge; that there are no apparent discrepenceis, conflicts, shortage of area or boundary lines, encroachments or overlapping of improvements, except as shown; that said property has access to and from a dedicated roadwas.

Given under my hand and seal this 18th day of December, 1996.

Revised 5/13/97  
Revised 2/5/97  
Revised 1/6/97

W.L. Ferguson  
STATE OF TEXAS  
REGISTERED  
W.L. FERGUSON  
2547  
LAND SURVEYOR  
Approved 6-10-97  
John C. Daerfler

ENGINEERING, INC.		73	
231 EAST CAMERON • P. O. BOX 1489 • ROCKDALE, TX. 76567			
SW¼ of Bastrop Street and S½, E 129' of a 20' Alley of Block 14 City of Coupland Williamson County, Texas			
DRAWN BY: WF		APPROVED BY:	
PROJECT NO	SCALE	DATE	SHEET
S96161	1"=100'	12/18/96	1 of 1

AGENDA ITEM # 19

June 10, 1997

\*

Open and consider awarding, rejecting, or extending proposals for architectural design services for Taylor Annex.

At 10:00 A.M. Judge Doerfler announced time to receive proposals for architectural design services for Taylor Annex open.

At 10:01 A.M. Judge Doerfler announced time for proposals for architectural design services for Taylor Annex closed.

Proposals were received from:

Michael W. Marrs  
Ray Gill & Associates  
Spencer Godfrey

Moved: Commissioner Mehevec

Seconded: Judge Doerfler

Motion: To note receipt of proposals for architectural design services for Taylor Annex with Judge Doerfler and Commissioner Mehevec to review the proposals and bring a recommendation back to the court.

Vote: Motion carried 5 - 0

AGENDA ITEM # 20

June 10, 1997

\*

Consider drawing replacement for Salary Grievance Committee.

Moved: Judge Doerfler

Seconded: Commissioner Boatright

Motion: To contact Jesse Lozano of 1708 South Pine Street in Georgetown to possibly serve on the Salary Grievance Committee.

Vote: Motion carried 4 - 0 With Commissioner Hays absent from the dais

< Clerk copy here >

---

AGENDA ITEM # 21

June 10, 1997

\*

Consider awarding, rejecting, or extending bids for various agricultural tracts.

Agenda item tabled until June 17, 1997.

AGENDA ITEM # 22

June 10, 1997

\*

Consider approving resolution for combined Sheriff's Auto Theft Task Force.

Moved: Commissioner Boatright

Seconded: Commissioner Hays

Motion: To approve resolution for combined Sheriff's Auto Theft Task Force.

Vote: Motion carried 5 - 0

< Clerk copy here >

WILLIAMSON COUNTY COMMISSIONERS' COURT

**RESOLUTION**

**WHEREAS**, the Travis County Sheriff's Office has initiated action for submission of an application to the Texas Auto Theft Prevention Authority requesting grant funding of a *Combined Sheriff's Auto Theft Task Force*, and

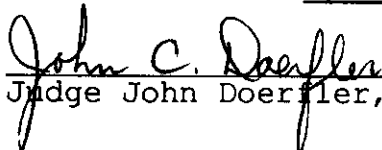
**WHEREAS**, the Travis County Commissioners' Court has unanimously approved submission of the grant application to the Texas Auto Theft Prevention Authority, and

**WHEREAS**, the Travis County Sheriff has requested participation in the *Combined Sheriff's Auto Theft Task Force* by the Williamson County Sheriff's Department, and

**WHEREAS**, any costs for Williamson County's participation in the *Combined Sheriff's Auto Theft Task Force* would be defrayed with grant funds,

**NOW, THEREFORE, BE IT RESOLVED** that the Williamson County Commissioners Court hereby supports the Travis County Auto Theft Prevention Authority grant application and further authorizes the participation in the *Combined Sheriff's Auto Theft Task Force* by the Williamson County Sheriff's Department.

SIGNED AND ENTERED THIS 10<sup>TH</sup> DAY OF JUNE 1997.

  
Judge John Doerfler, County Judge

\_\_\_\_\_  
Commissioner Pct. 1

\_\_\_\_\_  
Commissioner Pct. 2

\_\_\_\_\_  
Commissioner Pct. 3

\_\_\_\_\_  
Commissioner Pct. 4

AGENDA ITEM # 23

June 10, 1997

\*

Consider authorizing Appraisal District to do re-appraisal of damaged property from the May 27, 1997 storm.

Moved: Commissioner Boatright

Seconded: Commissioner Hays

Motion: To authorize Appraisal District to do re-appraisal of damaged property from the May 27, 1997 storm.

Vote: Motion carried 5 - 0

## WILLIAMSON COUNTY APPRAISAL DISTRICT

### BOARD OF DIRECTORS

DEBORAH HUNT, Chairperson  
FERN KEDZIERSKI, Vice Chairperson  
CECIL C. CALVIN, Secretary  
GREG BOATRIGHT  
DAVID ACOSTA

BILL CARROLL  
Chief Appraiser  
MIKE ROGERS  
Deputy Chief Appraiser  
PERRY ALLRED  
Taxpayer Liaison Officer

May 30, 1997

John Doerfler, County Judge  
Williamson County Courthouse  
710 Main Street #201  
Georgetown, Texas 78626

Dear Judge Doerfler:

As you know Governor Bush has declared Williamson County a natural disaster area due to the recent devastating storm. His action enables us to take some action relating to the property taxes on the damaged property, if authorized by our taxing units.

I have enclosed a copy of the section of the Texas Property Tax Code that addresses what can be done to provide some property tax relief for those that have suffered these terrible losses.

This section of the law would allow us to reappraise the damaged property at its value immediately after the disaster as well as the value as of January 1st. Then the taxes would be prorated on those two values. This reappraisal will be a significant undertaking for us in addition to our current work but we are dedicated to providing this service for our community, if the taxing units authorize us to move forward. We will do our best to do the additional appraisal within our current budget.

If your taxing unit wants to authorize us to do this reappraisal we need to know as soon as possible in order for us to get it done prior to time for your tax rolls.

Please let us know your decision as soon as possible.

Thank you for your consideration.

With Kindest Regards,



Bill Carroll  
Chief Appraiser

approved 6-10-97  
John C. Doerfler

BC/lrg  
Enclosure

Consider approving various rural fire contracts.

Moved: Commissioner Hays

Seconded: Judge Doerfler


Motion: To approve various rural fire contracts with Georgetown and Sam Bass Volunteer Fire Departments.

Vote: Motion carried 5 - 0

VOL 0088 PAGE 880

&lt; Clerk copy here &gt;

John C. Doerfler  
County Judge  
Williamson County



WILLIAMSON COUNTY COURTHOUSE  
710 MAIN, SECOND FLOOR  
GEORGETOWN, TEXAS 78626  
(512) 930-4456

April 3, 1997

RECEIVED

APR 08 1997

69

CITY ATTORNEY'S OFFICE

TO: ALL RURAL FIRE CHIEFS

FROM: JUDGE JOHN DOERFLER

RE: 1997 FIRE PROTECTION CONTRACTS

Enclosed is your 1997 Fire Contract with Williamson County. Please sign this contract and return it to my office as soon as possible.

As in past years disbursements will be made in (2) payments. The first payment should be disbursed at the end of April and the final payment will be made at the end of September. However, your first payment will not be disbursed until we have received your signed contract back.

Please call if you have any questions.

THE STATE OF TEXAS

\*

COUNTY OF WILLIAMSON

\*

KNOW ALL BY THESE PRESENTS

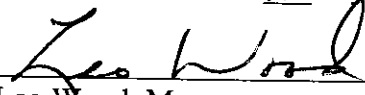
\*


THAT Williamson County, Texas (County), and the City of Georgetown, Texas (City), have entered into the following

## AGREEMENT

1. Pursuant to its power to provide financial assistance for fire protection in and for Williamson County, and its duty to protect the public health and welfare, the County agrees to pay to the City the sum of \$61,451.00, in two (2) payments, one on or before April 29, 1997, and one on or before September 30, 1997, to defray the cost of equipment and labor required to provide the services described in Paragraph 2.
2. The City agrees to provide fire protection services in any area in the County when requested by any other fire company, or when dispatched by the County, and shall expend all of the amount set forth in Paragraph 1 for only these purposes during the calendar year 1997.
3. It is understood by the City that the County cannot commit funds for any future fiscal year, and that this Agreement does not, and cannot, commit the County to renew or repeat this Agreement unless approved by future action of the Williamson County Commissioners' Court.
4. It is understood and agreed that the County has no power to control or supervise the manner and means chosen by the City to carry out the services specified in Paragraph 2, and that the County shall have no liability for any intentional acts of the City which are not related to the provision of said services. The City further agrees to indemnify the county for any loss or expense (including but not limited to attorneys' fees) incurred as a result of any claim against the County by any person or entity, should such claim be based upon any intentional act or omission by the City which is not related to the provision of the services described in Paragraph 2.

Executed on this the 10<sup>th</sup> day of JUNE, 1997

  
 \_\_\_\_\_  
 Leo Wood, Mayor  
 City of Georgetown, Texas

  
 \_\_\_\_\_  
 Williamson County, Texas by  
 John C. Doerfler, by authority of  
 Williamson County

WILLAMSON COUNTY FIRE SERVICE FUNDING FOR 1997

ASSESSED VALUE PERCENTAGE	33.33333%	DOLLARS
ACREAGE VALUE PERCENTAGE	33.33333%	\$158,666.65
BASE VALUE PERCENTAGE	33.33333%	\$158,666.65

TOTAL \$475,999.95

TOTAL COUNTY EVALUATION 1996 ASSD \$9,930,228,520.00  
COMMISSIONERS ALLOCATION \$476,000.00  
NUMBER OF COUNTY FIRE DEPTs 16.00  
BASE VALUE PER DEPARTMENT \$9,916.67

FIRE DEPT	EVALUATION	% VALUE	% ACREAGE	1996 \$ VALUE
BARTLETT	\$23,045,597.00	0.00232	0.02890	\$14,870.36
CEDAR PARK	\$1,068,104,302.00	0.10756	0.02540	\$31,013.13
COUPLAND	\$29,583,865.00	0.00298	0.05050	\$18,402.03
FLORENCE	\$92,885,775.00	0.00935	0.11160	\$29,108.01
GEORGETOWN	\$1,774,574,511.00	0.17870	0.14610	\$61,452.28
GRANGER	\$66,823,533.00	0.00673	0.08470	\$24,423.45
HUITO	\$121,351,040.00	0.01222	0.04830	\$19,519.23
JARRELL	\$62,957,434.00	0.00634	0.06640	\$21,458.07
JOLLYVILLE	\$1,749,106,505.00	0.17614	0.00920	\$39,323.88
LEANDER	\$638,553,786.00	0.06430	0.03980	\$26,434.50
LIBERTY HILL	\$189,987,478.00	0.01913	0.09820	\$28,533.38
ROUND ROCK	\$2,973,838,760.00	0.29947	0.04460	\$64,509.63
SAM BASS	\$550,223,190.00	0.05541	0.00950	\$20,215.55
TAYLOR	\$493,952,973.00	0.04974	0.10990	\$35,246.58
THRALL	\$56,551,191.00	0.00569	0.09430	\$25,782.51
WEIR	\$38,687,480.00	0.00390	0.03270	\$15,723.22
TOTAL	\$9,930,227,420.00		TOTAL	\$476,015.80

FUNDING IS BASED ON TOTAL OF %COUNTY EVALUATION + % COUNTY ACREAGE COVERED + BASE VALUE PER DEPARTMENT.



✓  
THE STATE OF TEXAS  
COUNTY OF WILLIAMSON

\*  
\* KNOW ALL MEN BY THESE PRESENTS  
\*

THAT Williamson County, Texas (County), and the Sam Bass Volunteer Fire Department (Department), an incorporated volunteer fire department as described in V.A.T.C., LOCAL GOVERNMENT CODE, 352.001 (c), have entered into the following

AGREEMENT

1. Pursuant to its power to provide financial assistance for fire protection in and for Williamson County, and its duty to protect the public health and welfare, the County agrees to pay to the Department the sum of \$20,214.00, in two (2) payments, one on or before April 29, 1997, and one on or before September 30, 1997, to defray the cost of equipment and labor required to provide the services described in Paragraph 2.
2. The Department agrees to provide fire protection services in any area in the County when requested by any other fire company, or when dispatched by the County, and shall expend all of the amount set forth in Paragraph 1 for only these purposes during the calendar year 1997.
3. It is understood by the City that the County cannot commit funds for any future fiscal year, and that this Agreement does not, and cannot, commit the County to renew or repeat this Agreement unless approved by future action of the Williamson County Commissioners' Court.
4. It is understood and agreed that the County has no power to control or supervise the manner and means chosen by the Department to carry out the services specified in Paragraph 2, and that the County shall have no liability for any intentional acts of the Department which are not related to the provision of said services. The Department further agrees to indemnify the county for any loss or expense (including but not limited to attorneys' fees) incurred as a result of any claim against the County by any person or entity, should such claim be based upon any intentional act or omission by the Department which is not related to the provision of the services described in Paragraph 2.

Executed on this the 28 day of MAY, 1997

Richard W. Ramsey  
Chief SAM Bass VFD

John C. Doerfler 6-10-97  
Williamson County, Texas by  
John C. Doerfler, by authority of  
Williamson County

## AGENDA ITEM # 25

June 10, 1997

\*

Consider extending timetable for Equal Opportunity Plan.

Moved: Judge Doerfler

Seconded: Commissioner Boatright

Motion: To extend timetable for Equal Opportunity Plan from May 31, 1997 to July 31, 1997.

Vote: Motion carried 5 - 0

## AGENDA ITEM # 26

June 10, 1997

\*

Discuss and take appropriate action on resolution stating that Williamson County concurs with The State of Texas on a parcel of land at FM 973 and FM 1660 as a surplus.

Moved: Commissioner Mehevec

Seconded: Judge Doerfler

Motion: To approve resolution stating that Williamson County concurs with The State of Texas on a parcel of land at FM 973 and FM 1660 as a surplus.

Vote: Motion carried 5 - 0

&lt; Clerk copy here &gt;

STATE OF TEXAS  
COUNTY OF WILLIAMSONIN THE COMMISSIONERS COURT  
OF WILLIAMSON CO., TEXAS

## RESOLUTION NO. \_\_\_\_\_

ON THIS DAY AT A REGULAR MEETING OF THE COMMISSIONERS COURT OF WILLIAMSON COUNTY, TEXAS, A RESOLUTION WAS PROPOSED, SECONDED, APPROVED AND ADOPTED BY A MAJORITY VOTE OF THE COMMISSIONERS; THE RESOLUTION BEING AS FOLLOWS:

REQUESTING THE TEXAS TRANSPORTATION COMMISSION DECLARE A PORTION OF EXISTING RIGHT OF WAY AT THE INTERSECTION OF F.M. 1660 AND F.M. 973 IN WILLIAMSON COUNTY, TEXAS, OF RECORD IN VOLUME 361, PG. 110, DEED RECORDS OF WILLIAMSON COUNTY, TEXAS, SURPLUS TO THE NEEDS OF THE STATE AND EFFECT THE RELEASE OF SAID RIGHT OF WAY TO THE ADJOINING PROPERTY OWNER, JAMES E. STIBA AND WIFE, MARY A. STIBA;

WHEREAS, the Texas Department of Transportation proposes to make certain improvements on F.M. 973 at and near the intersection with F.M. 1660 which will cause a portion of the present right of way of said F.M. 973 & F.M. 1660 to become no longer needed for highway or public transportation purposes or for the use of citizens as a road, said land containing 1.725 acres of land and being more particularly described in the attached Exhibit "A"; and

WHEREAS, the aforesaid highway improvements will require that a total of 1.557 acres of land owned by James E. Stiba and wife, Mary A. Stiba be conveyed to the State for highway and public transportation purposes, said land being described as Parcel 3, Parts 1 & 2 of Account No. 8014-1-86 and Parcel 5 of Account No. 8014-1-91, said parcels being more particularly described in the attached Exhibits "B" & "C"; and

WHEREAS, the State and the owners mutually agree to an exchange of said lands to facilitate the highway improvements; and

NOW THEREFORE, BE IT RESOLVED, that the Commissioners Court hereby requests that the Texas Transportation Commission declare said 1.725 acres, which will no longer be needed for use of citizens as a road following completion of the proposed construction, surplus for highway or public transportation purposes; and

IT IS, THEREFORE, REQUESTED by the Commissioners Court of Williamson County, Texas, at its regular meeting, that the Texas Transportation Commission pass an appropriate Minute Order declaring said 1.725 acres, to be surplus to the needs of the State and that all right, title and interest in and to said 1.725 acres be quitclaimed by the Governor of the State of Texas to said adjoining property owners.

RESOLUTION PASSED AND APPROVED ON THIS 10<sup>TH</sup> DAY OF JUNE, 1997.

TO CERTIFY WHICH WITNESS OUR SIGNATURES BELOW:

John C. Doerfler  
 Print Name John C. Doerfler  
 Williamson County Judge

\_\_\_\_\_  
 Print Name  
 Commissioner, Precinct No. 3

\_\_\_\_\_  
 Print Name  
 Commissioner, Precinct No. 1

\_\_\_\_\_  
 Print Name  
 Commissioner, Precinct No. 4

\_\_\_\_\_  
 Print Name  
 Commissioner, Precinct No. 2

ATTEST:

By: \_\_\_\_\_  
 County Clerk, Williamson  
 County

## EXHIBIT "A"

County: Williamson  
Parcel No: Surplus Right-of-Way Tract 1  
Highway: F.M. 973  
Limits: From: Travis County Line  
To: F.M. 1660  
C.S.J.: 1200-01-017

## Field Note Description for Surplus Right-of-Way Tract 1

A DESCRIPTION OF A 1.725 ACRE TRACT OF LAND LOCATED IN THE JOHN C. DUVAL SURVEY ABSTRACT NO. 177 IN WILLIAMSON COUNTY, TEXAS, BEING PART OF THAT CALLED 3.40 ACRE TRACT OF LAND DESCRIBED IN THE DEED TO THE STATE OF TEXAS AS RECORDED IN VOLUME 361, PAGE 110 OF THE DEED RECORDS OF WILLIAMSON COUNTY, TEXAS, SAID 1.725 ACRE TRACT BEING LOCATED AT THE SOUTHEAST CORNER OF THE INTERSECTION OF F.M. 973 AND F.M. 1660, AS SHOWN ON A SKETCH PREPARED BY SAM, INC. FOR THIS PARCEL, AND BEING MORE PARTICULARLY DESCRIBED BY METES AND BOUNDS AS FOLLOWS:

**BEGINNING** at a 1/2-inch iron rod with Texas Department of Transportation (TxDOT) aluminum cap set at the intersection of the proposed east right-of-way line of F.M. 973 with the existing east right-of-way line of F.M. 973 for the southerly corner hereof, being in the northwest line of that called 36.527 acre tract described as First Tract in the deed to James E. Stiba and wife, Mary A. Stiba, as recorded in Volume 720, Page 1 of the Deed Records of Williamson County, Texas, and in the southeast line of said 3.40 acre State of Texas Tract, same being 68.42 feet right of F.M. 973 Survey Baseline "G" Station 1555 + 85.66, from which point a 1/2-inch iron rod found for an angle point in said existing east right-of-way line of F.M. 973, being the northwest corner of said 36.527 acre tract and an interior corner of said 3.40 acre tract, bears S 52° 03' 03" W, a distance of 29.29 feet;

1. **THENCE** with said proposed east right-of-way line of F.M. 973 crossing said 3.40 acre tract, N 09° 10' 39" E, at a distance of 60.25 feet passing a TxDOT Type II right-of-way monument set at 66.97 feet right of F.M. 973 Survey Baseline "G" P. C. Station 1556 + 45.90, and continuing for a total distance of 388.74 feet to a TxDOT Type II right-of-way monument set at the intersection with the proposed south right-of-way line of F.M. 1660 for the northwest corner hereof, being 66.10 feet right of F.M. 973 Survey Baseline "G" Station 1559 + 71.57 and being 253.31 feet right of F.M. 1660 Proposed Alignment Station 413+92.28;
2. **THENCE** with said proposed south right-of-way line of F.M. 1660 continuing to cross said 3.40 acre tract, S 84° 54' 47" E, a distance of 387.55 feet to a TxDOT Type I right-of-way monument found for the most northern northwest corner of that Cemetery tract described as an exclusion in the deed to

FN 0331

Tom Stiba in Volume 331, Page 572 of the Deed Records of Williamson County, Texas, being an interior corner of said 3.40 acre tract and being 131.67 feet right of F.M. 1660 Proposed Alignment Station 417 + 57.45;

3. **THENCE** with the northwest line of said Cemetery tract and the northwest line of said 36.527 acre tract, being the southeast line of said 3.40 acre tract, S 52° 03' 03" W, at a distance of 39.35 feet passing a 1/2-inch iron pipe found for the most western northwest corner of said Cemetery tract, and continuing for a total distance of 568.16 feet to the **POINT OF BEGINNING** and containing 1.725 acres of land, more or less.

All bearings are based on the Texas State Plane Coordinate System, Central Zone, NAD 27.

THE STATE OF TEXAS

COUNTY OF TRAVIS


§  
§  
§

KNOW ALL MEN BY THESE PRESENTS:

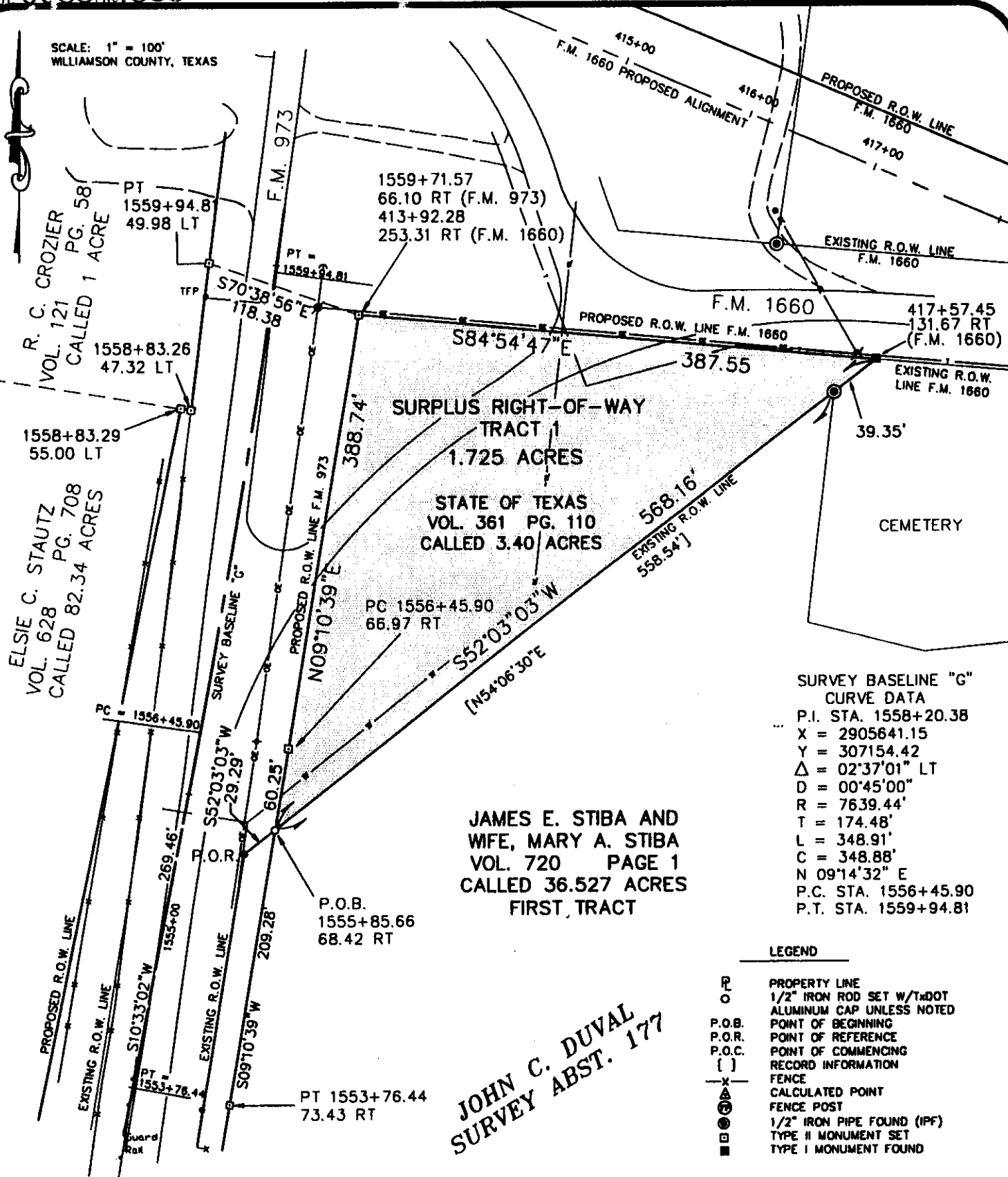
That I, Michael R. Hatcher, a Registered Professional Land Surveyor, do hereby certify that the above description is true and correct to the best of my knowledge and belief and that the property described herein was determined by a survey made on the ground under my direction and supervision.

WITNESS MY HAND AND SEAL at Austin, Travis County, Texas this the 19<sup>th</sup> day of April, 1996 A.D.

SURVEYING AND MAPPING, Inc.  
4029 Capital Of Texas Hwy., So. Suite 125  
Austin, Texas 78704

  
Michael R. Hatcher  
Registered Professional Land Surveyor  
No. 4259 - State of Texas




SCALE: 1" = 100'  
WILLIAMSON COUNTY, TEXAS

1. THIS SURVEY WAS PERFORMED WITHOUT THE BENEFIT OF A TITLE REPORT. RECORD INFORMATION ON THIS DRAWING IS BASED ON A PUBLIC RECORDS SEARCH BY THE SURVEYOR AND MAY NOT INCLUDE ALL EASEMENTS OR INSTRUMENTS PERTAINING TO THIS PROPERTY.
2. ALL BEARINGS ARE BASED ON THE TEXAS STATE PLANE COORDINATE SYSTEM, CENTRAL ZONE, NAD 27.
3. IMPROVEMENTS SHOWN HEREON ARE BASED UPON AERIAL SURVEY DIGITAL FILES PROVIDED BY THE TEXAS DEPARTMENT OF TRANSPORTATION.

I HEREBY CERTIFY THAT THIS SURVEY WAS MADE ON THE GROUND UNDER MY DIRECTION AND SUPERVISION AND THAT THIS PLAT IS TRUE AND CORRECT TO THE BEST OF MY KNOWLEDGE AND BELIEF.

*Michael R. Hatcher*  
MICHAEL R. HATCHER  
REGISTERED PROFESSIONAL LAND SURVEYOR  
NO. 4259, STATE OF TEXAS



86

PAGE 1 OF 1  
REF. FIELD NOTE NO. 331

**SAM** INC.  
SURVEYING AND MAPPING INC.

4029 Capital of Texas Highway, So.  
Brooks Oaks Professional Plaza, Suite 125  
Austin, Texas 78704  
(512) 447-0575  
Fax: (512) 326-3029

SKETCH  
SHOWING SURPLUS  
RIGHT-OF-WAY TRACT 1  
WILLIAMSON COUNTY, TEXAS

EXHIBIT <sup>B</sup>"

County: Williamson  
Parcel No: 3  
Highway: F.M. 973  
Limits: From: 3.5 Miles North of Rice's Crossing  
To: F.M. 1660  
C.S.J.: 2295-01-009

## Field Note Description for Parcel 3

Part 1

A DESCRIPTION OF A 0.576 ACRE TRACT OF LAND LOCATED IN THE JOHN C. DUVAL SURVEY, ABSTRACT NO. 177 IN WILLIAMSON COUNTY, TEXAS, BEING PART OF THAT CALLED 65.546 ACRE TRACT OF LAND DESCRIBED AS SECOND TRACT IN THE DEED FROM TOM H. STIBA, ET UX TO JAMES E. STIBA AND WIFE, MARY A. STIBA AS RECORDED IN VOLUME 720, PAGE 1 OF THE DEED RECORDS OF WILLIAMSON COUNTY, TEXAS; SAID 0.576 ACRE TRACT, AS SHOWN ON A RIGHT-OF-WAY SKETCH PREPARED BY SAM, INC. FOR THIS PARCEL, BEING MORE PARTICULARLY DESCRIBED BY METES AND BOUNDS AS FOLLOWS:

**BEGINNING** at a 1/2-inch iron rod with Tx D O T aluminum cap set in the proposed north right of way line of F.M. 1660 for the northwest corner hereof (X = 2906057.31, Y = 307471.17), being in the west line of said 65.546 acre tract and in the east line of that called 3.17 acre tract described as Tract Three in the deed to Donald Sybert, et al as recorded in Volume 1546, Page 121 of the Official Records of Williamson County, Texas, same being 40.00 feet left of Survey Baseline "G" station 416+23.11, from which point a 3/4-inch iron pipe found for an interior corner of said 65.546 acre tract and the northeast corner of that called 2 acre tract described as Tract Two in said deed to Donald Sybert, et al bears N 08° 03' 12" E, a distance of 721.78 feet;

**THENCE** crossing said 65.546 acre tract with said proposed north right-of-way line, the following two (2) courses and distances:

- 1) S 66° 52' 54" E, a distance of 279.54 feet to a Type II highway right-of-way monument set for point of curvature, and
- 2) with the arc of a curve to the left a distance of 245.10 feet through a central angle of 18° 02' 19", having a radius of 778.51 feet and chord which bears, S 75° 54' 03" E, a distance of 244.09 feet to a Type II highway right-of-way monument set for point of tangency in said existing right-of-way line of F.M. 1660, from which a 3/4-inch iron pipe found for the southeast corner of said 65.546 acre tract bears S 84° 54' 47" E, a distance of 443.63 feet;

- 3) **THENCE** with said existing right-of-way line of F.M. 1660, N 84° 54' 47" W, a distance of 513.35 feet to the a 3/4-inch iron pipe found for the most southern southwest corner of said 65.546 acre tract, being the southeast corner of said 3.17 acre Sybert, et al tract;
- 4) **THENCE** with a west line of said 65.546 acre tract and the east line of said 3.17 acre tract, N 08° 03' 12" E, a distance of 124.93 feet to the **POINT OF BEGINNING** and containing 0.576 acre of land, more or less.

## Part 2

DESCRIPTION OF A 0.876 ACRE TRACT OF LAND LOCATED IN THE JOHN C. DUVAL SURVEY, ABSTRACT NO. 177 IN WILLIAMSON COUNTY, TEXAS, BEING PART OF THAT CALLED 65.546 ACRE TRACT DESCRIBED AS SECOND TRACT IN THE DEED TO JAMES E. STIBA AND WIFE, MARY A. STIBA AS RECORDED IN VOLUME 720, PAGE 1 OF THE DEED RECORDS OF WILLIAMSON COUNTY, TEXAS; SAID 0.876 ACRE TRACT, AS SHOWN ON A RIGHT-OF-WAY SKETCH PREPARED BY SAM, INC. FOR THIS PARCEL, BEING MORE PARTICULARLY DESCRIBED BY METES AND BOUNDS AS FOLLOWS:

**BEGINNING** at a 1/2-inch iron rod with Tx D O T aluminum cap set on the proposed east right-of-way line of F.M. 973, being on a south line of said 65.546 acre tract for the southeast corner of the tract described herein (X = 2905846.55, Y = 308229.81), same being on the north line of that called 2 acre tract described as Tract One in the deed to Donald Sybert, et al as recorded in Volume 1546, Page 121 of the Official Records of Williamson County, Texas, and being 55.00 feet right of F.M. 973 Survey Baseline "G" station 1569+13.77, from which point a 3/4-inch iron pipe found for an interior "ell" corner of said 65.546 acre tract bears, S 81° 58' 27" E, a distance of 314.96 feet;

- 1) **THENCE** with said south line of the 65.546 acre tract and the north line of said 2 acre tract, N 81° 58' 27" W, at a distance of 27.38 feet passing a 3/4-inch iron pipe found for reference and continuing for a total distance of 27.81 feet to point in the existing east right-of-way line of said F.M. 973 for the southwest corner hereof;

**THENCE** with said existing right-of-way line, the following two (2) courses and distances:

- 2) N 08° 01' 57" E, a distance of 874.17 feet to a 1/2-inch iron pipe found for an angle point, and
- 3) N 07° 29' 11" E, a distance of 718.04 feet to at a Tx D O T Type I right-of-way monument found on the existing east right-of-way line of F.M. 973 for the northwest corner of said 65.546 acre tract, being the northwest corner of the tract described herein
- 4) **THENCE** with the north line of said 65.546 acre tract, S 82° 48' 49" E, a distance of 10.00 feet to a Tx D O T Type I right-of-way monument found for an angle point in said north line, being the southwest corner of that called 73.03 acre tract described in the deed to John E. Stiba, et al as recorded in Volume 566, Page 49 of the Deed Records of Williamson County, Texas, and being the northeast corner hereof;

**THENCE** crossing said 65.546 acre tract with said proposed east right-of-way line of F.M. 973, the following three (3) courses and distances:

- 5) S 07° 29' 11" W, a distance of 64.71 feet to a 1/2-inch iron rod with Tx D O T aluminum cap set for non-tangent point of curvature,



- 6) with the arc of a curve to the right, a distance of 702.19 feet through a central angle of  $03^{\circ} 29' 39''$ , having a radius of 11514.16 feet and chord which bears  $S 06^{\circ} 11' 13'' W$ , a distance of 702.08 feet a TxDOT Type II right-of-way monument set for point of tangency, being 55.00 feet right of F.M. 973 Survey Baseline "G" P C station 1577+39.69, and
- 7)  $S 07^{\circ} 56' 02'' W$ , at a distance of 739.69 feet passing a TxDOT Type II right-of-way monument set at 55.00 feet right of Survey Baseline "G" station 1570+00, and continuing for a total distance of 825.92 feet to the **POINT OF BEGINNING** and containing 0.876 acre of land, more or less.

All bearings are based on the Texas State Plane Coordinate System, Central Zone, NAD 27. All distances and coordinates are adjusted to surface using the TxDOT Travis County surface adjustment factor of 1.0001.

THE STATE OF TEXAS

§  
§  
§

KNOW ALL MEN BY THESE PRESENTS:

COUNTY OF TRAVIS


That I, Michael R. Hatcher, a Registered Professional Land Surveyor, do hereby certify that the above description is true and correct to the best of my knowledge and belief and that the property described herein was determined by a survey made on the ground under my direction and supervision.

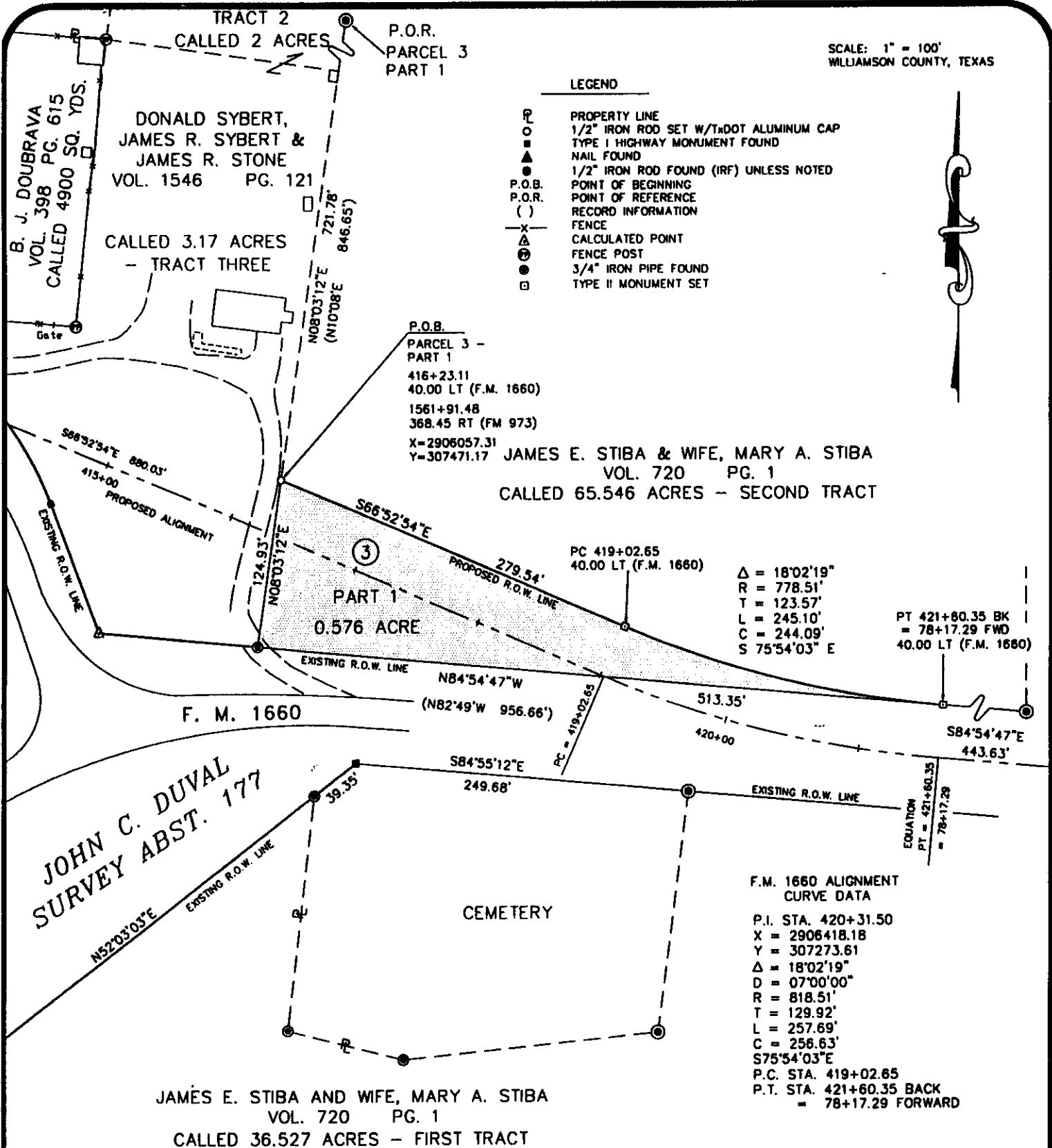
WITNESS MY HAND AND SEAL at Austin, Travis County, Texas this the 3rd day of November 1995 A.D.

SURVEYING AND MAPPING, Inc.  
4029 Capital Of Texas Hwy., So. Suite 125  
Austin, Texas 78704

*Michael R. Hatcher*


Michael R. Hatcher  
Registered Professional Land Surveyor  
No. 4259 - State of Texas





I HEREBY CERTIFY THAT THIS SURVEY WAS MADE ON THE GROUNDS UNDER MY DIRECTION AND SUPERVISION AND THAT THIS PLAT IS TRUE AND CORRECT TO THE BEST OF MY KNOWLEDGE AND BELIEF.

*Michael R. Hatcher*  
MICHAEL R. HATCHER  
REGISTERED PROFESSIONAL LAND SURVEYOR  
NO. 4259, STATE OF TEXAS



90

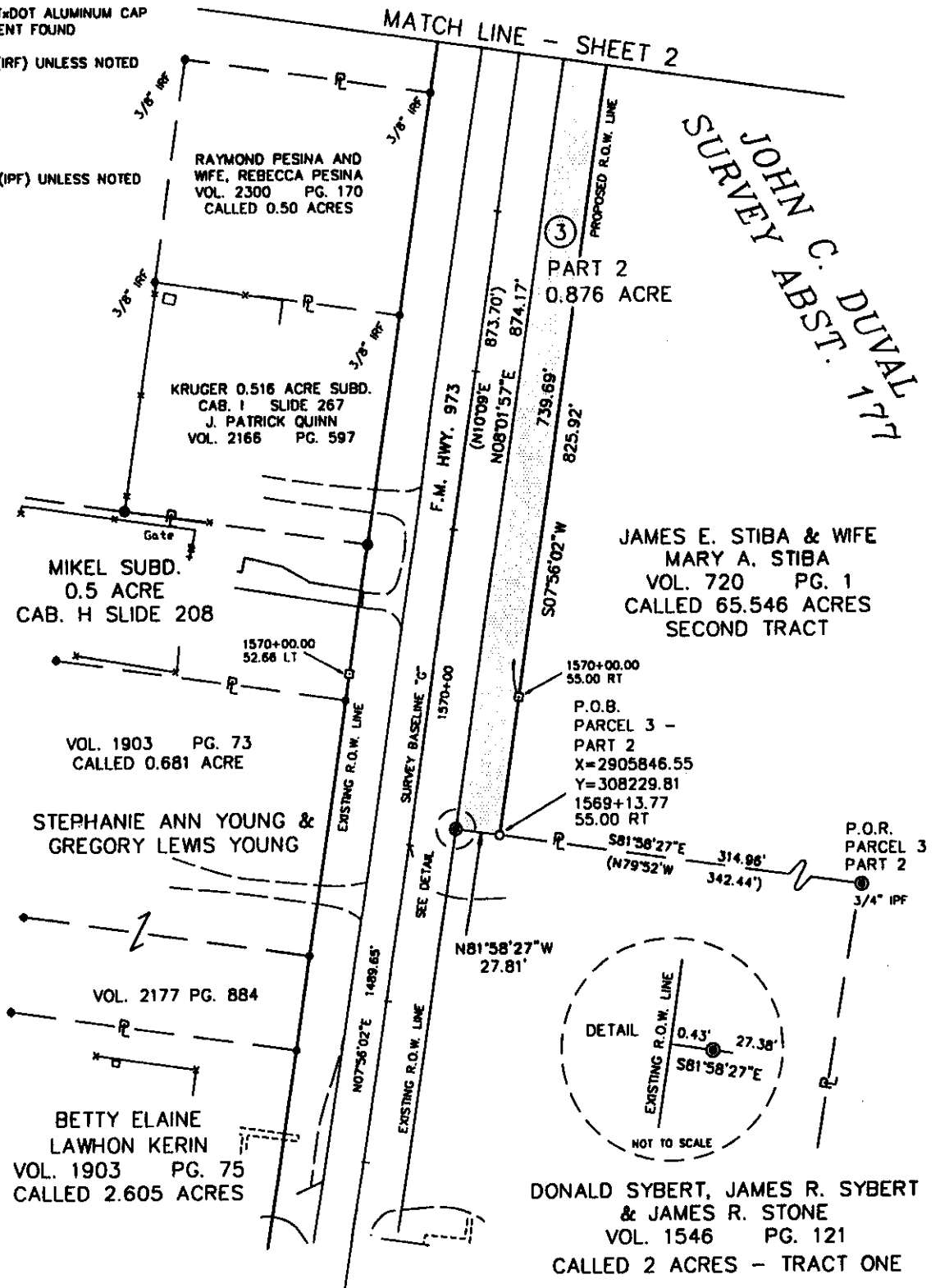
PAGE 1 OF 1  
REF. FIELD NOTE NO. 0146

LEGEND

VOL 0088 PAGE 893

- P.O.B. 1/2" IRON ROD SET W/TxDOT ALUMINUM CAP  
 P.O.R. TYPE I HIGHWAY MONUMENT FOUND  
 ( ) NAIL FOUND  
 ( ) 1/2" IRON ROD FOUND (IRF) UNLESS NOTED  
 ( ) POINT OF BEGINNING  
 ( ) POINT OF REFERENCE  
 ( ) RECORD INFORMATION  
 ( ) FENCE  
 ( ) CALCULATED POINT  
 ( ) TYPE II MONUMENT SET  
 ( ) 1/2" IRON PIPE FOUND (IPF) UNLESS NOTED

SCALE: 1" = 100'  
WILLIAMSON COUNTY, TEXAS




NOTES:

- THIS SURVEY WAS PERFORMED WITHOUT THE BENEFIT OF A TITLE REPORT. RECORD INFORMATION ON THIS DRAWING IS BASED ON A PUBLIC RECORDS SEARCH BY THE SURVEYOR AND MAY NOT INCLUDE ALL EASEMENTS OR INSTRUMENTS PERTAINING TO THIS PROPERTY.
- ALL BEARINGS ARE BASED ON THE TEXAS STATE PLANE COORDINATE SYSTEM, CENTRAL ZONE, NAD 27. ALL DISTANCES AND COORDINATES ARE ADJUSTED TO SURFACE USING THE TxDOT TRAVIS COUNTY SURFACE ADJUSTMENT FACTOR OF 1.0001.
- IMPROVEMENTS SHOWN HEREON ARE BASED UPON AERIAL SURVEY DIGITAL FILES PROVIDED BY THE TEXAS DEPARTMENT OF TRANSPORTATION.

I HEREBY CERTIFY THAT THIS SURVEY WAS MADE ON THE GROUND UNDER MY DIRECTION AND SUPERVISION AND THAT THIS PLAT IS TRUE AND CORRECT TO THE BEST OF MY KNOWLEDGE AND BELIEF.

Michael R. Hatcher  
 MICHAEL R. HATCHER  
 REGISTERED PROFESSIONAL LAND SURVEYOR  
 NO. 4259, STATE OF TEXAS



91

PAGE 1 OF 2  
REF. FIELD NOTE NO. 0146

**SAM** INC.  
 SURVEYING AND MAPPING INC.

4029 Capital of Texas Highway, So.  
 Brooke Oaks Professional Plaza, Suite 125  
 Austin, Texas 78704  
 (512) 447-0575  
 Fax: (512) 326-3029

RIGHT-OF-WAY SKETCH  
 SHOWING PROPERTY OF  
 JAMES E. STIBA, ET UX  
 CSJ NO. 2295-01-009

SCALE: 1" = 100'  
WILLIAMSON COUNTY, TEXAS

## LEGEND

- P.O.B. PROPERTY LINE  
 P.O.R. 1/2" IRON ROD SET W/TDOT ALUMINUM CAP  
 ( ) TYPE I HIGHWAY MONUMENT FOUND  
 X NAIL FOUND  
 Δ 1/2" IRON ROD FOUND (IRF) UNLESS NOTED  
 □ POINT OF BEGINNING  
 ○ POINT OF REFERENCE  
 ● RECORD INFORMATION  
 ○ FENCE  
 ○ CALCULATED POINT  
 ○ TYPE II MONUMENT SET  
 ○ 1/2" IRON PIPE FOUND (IPF) UNLESS NOTED

C. H. LAWHON  
VOL. 346 PG. 218  
CALLED 99-7/10 ACRES

SURVEY BASELINE "G"  
CURVE DATA

P.I. STA. 1581+75.10  
 Y = 2905966.18  
 X = 309486.66  
 Δ = 04°21'07" LT  
 D = 00°30'00"  
 R = 11459.16'  
 T = 435.42'  
 L = 870.41'  
 C = 870.20'  
 N05°45'28"E  
 P.C. STA. 1577+39.68  
 P.T. STA. 1586+10.10

JOHN C. DUVAL  
SURVEY ABST. 177

MATCH LINE - SHEET 1

Δ = 03°29'39"  
 R = 11514.16'  
 T = 351.20'  
 L = 702.19'  
 C = 702.08'  
 S 06°11'13" W

PART 2  
0.876 ACRE

JAMES E. STIBA AND WIFE,  
 MARY A. STIBA  
 VOL. 720 PG. 1  
 CALLED 65.546 ACRES - SECOND TRACT

92

## EXHIBIT "C"

**County:** Williamson  
**Parcel No:** 5  
**Highway:** F.M. 973  
**Limits:** From: F. M. 1660  
           To: Travis County Line  
**C.S.J.:** 1200-01-017

## Field Note Description for Parcel 5

DESCRIPTION OF A 0.105 ACRE TRACT OF LAND LOCATED IN THE JOHN C. DUVAL SURVEY, ABSTRACT NO. 177 IN WILLIAMSON COUNTY, TEXAS, BEING PART OF THAT CALLED 36.527 ACRE TRACT DESCRIBED AS FIRST TRACT IN THE DEED FROM TOM H. STIBA AND WIFE, NANNIE STIBA TO JAMES E. STIBA AND WIFE, MARY A. STIBA AS RECORDED IN VOLUME 720, PAGE 1 OF THE DEED RECORDS OF WILLIAMSON COUNTY, TEXAS; SAID 0.105 ACRE TRACT, AS SHOWN ON A RIGHT-OF-WAY SKETCH PREPARED BY SAM, INC. FOR THIS PARCEL, BEING MORE PARTICULARLY DESCRIBED BY METES AND BOUNDS AS FOLLOWS:

**COMMENCING** for reference at a ½-inch iron pipe found for an angle point on a south line of said 36.527 acre tract, being on the most northern line of that called 284.35 acre tract described in the deed to William J. Dial et ux as recorded in Volume 468, Page 610 of the Deed Records of Williamson County, Texas;

**THENCE** with the south line of said 36.527 acre tract and the north line of said 284.35 acre tract N 82° 19' 10" W, a distance of 455.31 feet to a ½-inch iron rod with Tx D O T aluminum cap set on the proposed east right-of-way line F. M. 973 for the POINT OF BEGINNING and southeast corner of the tract described herein, same being 74.22 feet right of Survey Baseline "G" station 1553+39.60;

- 1) **THENCE** continuing with the south line of said 36.527 acre tract and the north line of said 284.35 acre tract N 82° 19' 10" W, a distance of 18.98 feet to a fence post found for a southwest corner of said 36.527 acre tract and the tract described herein, being on the existing east right-of-way line of F. M. 973;

**THENCE** with the existing east and southeast right-of-way line of F. M. 973 the following two (2) courses and distances:

- 2) N 08° 56' 02" E, a distance of 225.13 feet to a ½-inch iron pipe found for the northwest corner of said 36.527 acre tract and the northwest corner of the tract described herein, and
- 3) N 52° 03' 03" E, a distance of 29.29 feet to a ½-inch iron rod with Tx D O T aluminum cap set in said proposed east right-of-line of F. M. 973 for the northeast corner of the tract described herein, being 68.42 feet right of Survey Baseline "G" station 1555+85.66, from which point a Tx D O T Type I right-of-way monument found bears N 52° 03' 03" E, a distance of 568.16 feet for the intersection of the said F. M. 973 right-of-line and the south right-of-line of F. M. 1660;

- 4) **THENCE** crossing said 36.527 acre tract with said proposed east right-of-way line of F. M. 973 S 09° 10' 39" W, at a distance of 209.28 feet passing a Tx D O T Type II right-of-way monument set for reference, being 73.43 feet right of F. M. 973 Survey Baseline "G" P T station 1553+76.44 and continuing for a total distance of 246.10 feet to the POINT OF BEGINNING and containing 0.105 acre of land, more or less.

All bearings are based on the Texas State Plane Coordinate System, Central Zone, NAD 27. All distances and coordinates are adjusted to surface using the Tx D O T Travis County surface adjustment factor of 1.0001.

THE STATE OF TEXAS

§  
§  
§

KNOW ALL MEN BY THESE PRESENTS:

COUNTY OF TRAVIS

That I, Michael R. Hatcher, a Registered Professional Land Surveyor, do hereby certify that the above description is true and correct to the best of my knowledge and belief and that the property described herein was determined by a survey made on the ground under my direction and supervision.

WITNESS MY HAND AND SEAL at Austin, Travis County, Texas this the 19<sup>th</sup> day of April, 1996 A.D.

SURVEYING AND MAPPING, Inc.  
4029 Capital Of Texas Hwy., So. Suite 125  
Austin, Texas 78704



Michael R. Hatcher  
Registered Professional Land Surveyor  
No. 4259 - State of Texas



## LEGEND

P.O.B.	PROPERTY LINE
P.O.C.	1/2" IRON ROD SET W/TXDOT
( )	ALUMINUM CAP UNLESS NOTED
( )	POINT OF BEGINNING
( )	POINT OF COMMENCING
( )	RECORD INFORMATION
( )	FENCE
( )	CALCULATED POINT
( )	FENCE POST
( )	1/2" IRON PIPE FOUND (IPF)
( )	TYPE II MONUMENT SET
( )	TYPE I MONUMENT FOUND

SCALE: 1" = 50'  
WILLIAMSON COUNTY, TEXAS



ELSIE C. STAUTZ  
VOL. 628 PG. 708  
CALLED 82.34 ACRES

PT 1553+76.44  
64.10 LT

SURVEY BASELINE "G"  
CURVE DATA  
P.I. STA. 1552+62.60  
X=2905539.01  
Y=306606.05  
Δ = 01°42'28" RT  
D = 00°45'00"  
R = 7639.44'  
T = 113.87'  
L = 227.71'  
C = 227.71'  
N 09°41'48" E  
P.C. STA. 1551+48.73  
P.T. STA. 1553+76.44

PROPOSED R.O.W. LINE  
EXISTING R.O.W. LINE

F.M. HWY. 973

Guard Rail

EXISTING R.O.W. LINE  
PROPOSED R.O.W. LINE

[N17°02'E  
N08°56'02"E

226.46'

225.13'

246.10'

29.29'

568.16'

[N54°06'30"E  
N52°03'03"E

417+57.45  
131.67 RT  
(F.M. 1660)

1555+85.66  
68.42 RT

0.105 ACRE

PT 1553+76.44  
73.43 RT

[N80°29'W  
N82°19'10"W

475.42'

455.31'

1553+39.60  
74.22 RT  
P.O.B. - PARCEL 5

P.O.C. PARCEL 5

WILLIAM J. DIAL AND WIFE,  
LILLIAN BUSH DIAL  
VOL. 468 PG. 610  
CALLED 284.35 ACRES

JOHN C. DUVAL  
SURVEY ABST. 177

JAMES E. STIBA AND  
WIFE, MARY A. STIBA  
VOL. 720 PAGE 1  
CALLED 36.527 ACRES  
FIRST TRACT


NOTES:

## NOTES:

- THIS SURVEY WAS PERFORMED WITHOUT THE BENEFIT OF A TITLE REPORT. RECORD INFORMATION ON THIS DRAWING IS BASED ON A PUBLIC RECORDS SEARCH BY THE SURVEYOR AND MAY NOT INCLUDE ALL EASEMENTS OR INSTRUMENTS PERTAINING TO THIS PROPERTY.
- ALL BEARINGS ARE BASED ON THE TEXAS STATE PLANE COORDINATE SYSTEM, CENTRAL ZONE, NAD 27. ALL DISTANCES AND COORDINATES ARE ADJUSTED TO SURFACE USING THE TXDOT TRAVIS COUNTY SURFACE ADJUSTMENT FACTOR OF 1.0001.
- IMPROVEMENTS SHOWN HEREON ARE BASED UPON AERIAL SURVEY DIGITAL FILES PROVIDED BY THE TEXAS DEPARTMENT OF TRANSPORTATION.

I HEREBY CERTIFY THAT THIS SURVEY WAS MADE ON THE GROUND UNDER MY DIRECTION AND SUPERVISION AND THAT THIS PLAT IS TRUE AND CORRECT TO THE BEST OF MY KNOWLEDGE AND BELIEF.

*Michael R. Hatcher*  
MICHAEL R. HATCHER  
REGISTERED PROFESSIONAL LAND SURVEYOR  
NO. 4259, STATE OF TEXAS



95

PAGE 1 OF 1  
REF. FIELD NOTE NO. 0230

**SAM** INC.  
SURVEYING AND MAPPING INC.

4029 Capital of Texas Highway, So.  
Brook Oaks Professional Plaza, Suite 125  
Austin, Texas 78704  
(512) 447-0575  
Fax: (512) 326-3029

RIGHT-OF-WAY SKETCH  
SHOWING PROPERTY OF  
JAMES E. STIBA & MARY A. STIBA  
CSJ NO. 2295-01-009

AGENDA ITEM # 27

June 10, 1997

\*

Consider approving the deputizing of the following individuals who have completed basic certification and probationary period with the Sheriff's Department.

Moved: Commissioner Boatright

Seconded: Judge Doerfler

Motion: To approve the deputizing of Michael Luga and Douglas Waggoner who have completed basic certification and probationary period with the Sheriff's Department.

Vote: Motion carried 5 - 0

< Clerk copy here >

**WILLIAMSON COUNTY SHERIFF'S DEPARTMENT**

ED RICHARDS, SHERIFF

508 SOUTH ROCK STREET  
GEORGETOWN, TEXAS 78626  
PHONE (512) 930-3200

(TAYLOR ) 352-7462  
(LIBERTY HILL) 259-2634  
FAX 930-3117

June 4, 1997

Honorable John Doerfler  
County Judge  
Williamson County, Texas

Dear Judge Doerfler:

We are requesting that the following employees who have completed basic certification school along with having satisfactorily completed six months probation with this department, be deputized by the Sheriff. It is my understanding that this needs to be approved by the Commissioners' Court prior to any action being taken. We are requesting this be on the agenda for the next Commissioners' Court.

Michael Luga  
Douglas Waggoner

*approved 6-10-97  
John C. Doerfler*

Sincerely,

*Ed Richards*

Ed Richards, Sheriff  
Williamson County, Texas



AGENDA ITEM # 28

June 10, 1997

\*

Consider approving Line Item Transfer (non-departmental):

From: 100-409-4498 Contingencies \$100.00  
To: 100-409-4410 Elected Officials Bonds 100.00

Moved: Commissioner Boatright  
Seconded: Judge Doerfler

Motion: To approve line item transfer (non-departmental):

From: 100-409-4498 Contingencies \$100.00  
To: 100-409-4410 Elected Officials Bonds 100.00

Vote: Motion carried 5 - 0

< Clerk copy here >

ORDER APPROVING A LINE ITEM TRANSFER FOR

100-409 Non Departmental  
FUND DEPARTMENT SIGNATURE

WHEREAS, The Williamson County Commissioners Court has carefully studied the public necessity of transferring funds from one line item to another within the above mentioned department's budget; and

WHEREAS, The Williamson County Commissioners Court, due to unforeseeable circumstances, did not appropriate sufficient funds in the proper line items when adopting the current county budget; and

WHEREAS, On the 10 day of June, 1997, a motion made by Commissioner Boatright and duly seconded by Judge Doerfler the motion carried by a vote of 5 votes for, 0 votes against.

THEREFORE, BE IT ORDERED THAT THE 1997 FISCAL YEAR WILLIAMSON COUNTY BUDGET BE AMENDED AND THE FOLLOWING AMOUNT(S) BE TRANSFERRED FROM THE FOLLOWING LINE ITEMS INTO THE NEEDED LINE ITEMS:

FUNDS TO BE REMOVED FROM THE FOLLOWING LINE ITEMS:

LINE ITEM #	DESCRIPTION	AMOUNT
100-409-4498	Contingencies	\$100.00

FUNDS TO BE INCREASED IN THE FOLLOWING LINE ITEMS:

LINE ITEM #	DESCRIPTION	AMOUNT
100-409-4410	Elected Officials Bonds	\$ 100.00

WHEREUPON, A motion made and seconded, the Williamson County Commissioners Court did authorize the County Judge to sign this Order, the County Clerk was instructed to file a copy of this Order with the existing budget, and to forward a copy of this Order to the County Auditor.

ATTEST: Elaine Bizzell  
Elaine Bizzell, County Clerk

John C. Doerfler 6-10-97  
John C. Doerfler, County Judge

## AGENDA ITEM # 29

June 10, 1997

\*

Consider auctioning of the following items from Unified Road System:

(1) 1979 Asphalt Dist Truck	S1600	106620H218456
with 1979 Elnyre Dist.	BT-RS	J5796
(1) 1979 Cat Motor Grader	120G	87V4314
(1) 1981 John Deere Motor Grader	670A	401987DW
(1) 1978 Champion Motor Grader	715A	715A-13-45-11730
(1) 1982 Champion Motor Grader	710A	710A-35-153-14892
(1) 1980 Ferguson Steel Wheel Roller	8-12Ton	812615
(1) Pull Type Broom Standard Steel Works		20624.24
(1) Pull Type Broom Little Giant	20-8	52036
(1) 1975 Folding Goose Neck Trailer	35LSFG	TC74220
(3) Detroit Diesel Engine Cores	3-53	
(1) 1961 Tilt Deck Trailer Wisconsin		1594

Moved: Commissioner Boatright

Seconded: Judge Doerfler

Moved: To approve auctioning of the following items from Unified Road System:

(1) 1979 Asphalt Dist Truck	S1600	106620H218456
with 1979 Elnyre Dist.	BT-RS	J5796
(1) 1979 Cat Motor Grader	120G	87V4314
(1) 1981 John Deere Motor Grader	670A	401987DW
(1) 1978 Champion Motor Grader	715A	715A-13-45-11730
(1) 1982 Champion Motor Grader	710A	710A-35-153-14892
(1) 1980 Ferguson Steel Wheel Roller	8-12Ton	812615
(1) Pull Type Broom Standard Steel Works		20624.24
(1) Pull Type Broom Little Giant	20-8	52036
(1) 1975 Folding Goose Neck Trailer	35LSFG	TC74220
(3) Detroit Diesel Engine Cores	3-53	
(1) 1961 Tilt Deck Trailer Wisconsin		1594

Vote: Motion carried 5 - 0

&lt; Clerk copy here &gt;

## CHANGE OF FIXED ASSET STATUS

DATE May 27, 1997

THE FOLLOWING FIXED ASSET IS TO BE: (Circle One)

TRANSFERRED

SOLD

DISPOSED

Auction

98

## FIXED ASSET

	Quantity	Description	Lic # 929-021	Model	Serial #
#1002	(1)	1979 Asphalt Dist Truck		S1600	106620H218456
		with 1979 Elnyre Dist.		BT-RS	J5796
#2300	(1)	1979 Cat Motor Grader		120G	87V4314
#2304	(1)	1981 John Deere Motor Grader		670A	401987DW
#2307	(1)	1978 Champion Motor Grader		715A	715A-13-45-11730
#2308	(1)	1982 Champion Motor Grader		710A	710A-35-153-14892

FROM (Transferor): Unified Road SystemsTO (Transferee): Auction

The Transferor requests that this fixed asset be removed from the inventory for his/her office and placed in the inventory for the Transferee's office as of the date shown above.

Sam Bey  
Transferor - Elected Official/Department Head

approved 6-10-97  
John C. Doerfler

## CHANGE OF FIXED ASSET STATUS

DATE May 27, 1997

THE FOLLOWING FIXED ASSET IS TO BE: (Circle One)

TRANSFERRED

SOLD

DISPOSED

(Auction)

## FIXED ASSET

	Quantity	Description	Model	Serial #
#2405	(1)	1980 Ferguson Steel Wheel Roller	8-12 Ton	812615
	(1)	Pull Type Broom	Standard Steel Works	20624.24
A101890	(1)	Pull Type Broom	Little Giant	20-8 52036
#910	(1)	1975 Folding Goose Neck Trailer	356 SFG	TC74220
	(3)	Detroit Diesel Engine Cores	3-5-3	
#909	(1)	1961 Tilt Deck Trailer Wisconsin		1594

FROM (Transferor):

Unified Road Systems

TO (Transferee):

Auction

The Transferor requests that this fixed asset be removed from the inventory for his/her office and placed in the inventory for the Transferee's office as of the date shown above.

Ray Rey  
Transferor - Elected Official/Department Head

approved 6-10-97  
John C. Doerfler

Transferee - Elected Official/Department Head

## AGENDA ITEM # 30

June 10, 1997

\*

Consider approving Line Item Transfer for Road & Bridge Special Projects:

From:	205-200--5515	Capital Metro '97	\$71,126.00
To:	205-200-5503	Capital Metro/Pct #2	71,126.00

Moved: Commissioner Boatright

Seconded: Judge Doerfler

Motion: To approve line item transfer for Road &amp; Bridge Special Projects:

From:	205-200--5515	Capital Metro '97	\$71,126.00
To:	205-200-5503	Capital Metro/Pct #2	71,126.00

Vote: Motion carried 5 - 0

&lt; Clerk copy here &gt;

## ORDER APPROVING A LINE ITEM TRANSFER FOR

<u>205-200</u>	<u>Spec. Projects R+B</u>	<u>Tom Boatright</u>
FUND	DEPARTMENT	SIGNATURE

WHEREAS, The Williamson County Commissioners Court has carefully studied the public necessity of transferring funds from one line item to another within the above mentioned department's budget; and WHEREAS, The Williamson County Commissioners Court, due to unforeseeable circumstances, did not appropriate sufficient funds in the proper line items when adopting the current county budget; and

WHEREAS, On the 10th day of June, 1997, a motion made by Commissioner Boatright and duly seconded by Judge Doerfler the motion carried by a vote of 5 votes for, 0 votes against.

THEREFORE, BE IT ORDERED THAT THE 1997 FISCAL YEAR WILLIAMSON COUNTY BUDGET BE AMENDED AND THE FOLLOWING AMOUNT(S) BE TRANSFERRED FROM THE FOLLOWING LINE ITEMS INTO THE NEEDED LINE ITEMS:

## FUNDS TO BE REMOVED FROM THE FOLLOWING LINE ITEMS:

LINE ITEM #	DESCRIPTION	AMOUNT
<u>205-200-5515</u>	<u>Capital Metro 97</u>	<u>\$71,126.00</u>

## FUNDS TO BE INCREASED IN THE FOLLOWING LINE ITEMS:

LINE ITEM #	DESCRIPTION	AMOUNT
<u>205-200-5503</u>	<u>Capitol Metro/Pct #2</u>	<u>\$ 71,126.00</u>

WHEREUPON, A motion made and seconded, the Williamson County Commissioners Court did authorize the County Judge to sign this Order, the County Clerk was instructed to file a copy of this Order with the existing budget, and to forward a copy of this Order to the County Auditor.



ATTEST.

Elaine Bizzell  
Elaine Bizzell, County Clerk

John C. Doerfler 6-10-97  
John C. Doerfler, County Judge

AGENDA ITEM # 31

June 10, 1997

\*

Consider approving line item transfer for Human Resources:

From:	100-409-4998	Contingencies	\$2,500.00
To:	100-402-4310	Advert. & Legal Notices	2,500.00

Moved: Commissioner Boatright

Seconded: Judge Doerfler

Motion: To approve line item transfer for Human Resources:

From:	100-409-4998	Contingencies	\$2,500.00
To:	100-402-4310	Advert. & Legal Notices	2,500.00

Vote: Motion carried 5 - 0

&lt; Clerk copy here &gt;

## ORDER APPROVING A LINE ITEM TRANSFER FOR

100-402HR

FUND

DEPARTMENT

SIGNATURE

WHEREAS, The Williamson County Commissioners Court has carefully studied the public necessity of transferring funds from one line item to another within the above mentioned department's budget; and WHEREAS, The Williamson County Commissioners Court, due to unforeseeable circumstances, did not appropriate sufficient funds in the proper line items when adopting the current county budget; and

WHEREAS, On the 10th day of June, 1997, a motion made by Commissioner Boatright and duly seconded by Judge Doerfler the motion carried by a vote of 5 votes for, 0 votes against.

THEREFORE, BE IT ORDERED THAT THE 1997 FISCAL YEAR WILLIAMSON COUNTY BUDGET BE AMENDED AND THE FOLLOWING AMOUNT(S) BE TRANSFERRED FROM THE FOLLOWING LINE ITEMS INTO THE NEEDED LINE ITEMS:

## FUNDS TO BE REMOVED FROM THE FOLLOWING LINE ITEMS:

LINE ITEM #	DESCRIPTION	AMOUNT
<u>General Fund</u>	<u>Cont. 100-409-4998</u>	<u>2,500.00</u>

## FUNDS TO BE INCREASED IN THE FOLLOWING LINE ITEMS:

LINE ITEM #	DESCRIPTION	AMOUNT
<u>100 402 4310</u>	<u>Advertising + legal Notices</u> <u>(Job Ads)</u>	<u>2,500.00</u>

WHEREUPON, A motion made and seconded, the Williamson County Commissioners Court did authorize the County Judge to sign this Order, the County Clerk was instructed to file a copy of this Order with the existing budget, and to forward a copy of this Order to the County Auditor.

John C. Doerfler 6-10-97  
John C. Doerfler, County Judge

ATTEST:

Elaine Bizzell  
Elaine Bizzell, County Clerk

COMMISSIONERS COURT RECESSED TO EXECUTIVE SESSION AT 10:30 A.M. ON TUESDAY, JUNE 10, 1997.

AGENDA ITEM # 32                      June 10, 1997                      \*

Discuss pending litigation: Williamson County, Texas vs. Dennis O. Johnson, et ux, Nadine Johnson. (Executive Session Requested per VTCA Government Code, Section 551.071 pertaining to consultation with attorney)

Those present for executive session were County Judge John Doerfler, Commissioners Heiligenstein, Boatright, Hays and Mehevec along with First Assistant County Attorney Dale Rye and attorney Charles Crossfield.

The pending litigation of Williamson County vs. Dennis O. Johnson, et ux, Nadine Johnson was discussed but no action taken.

AGENDA ITEM # 33                      June 10, 1997                      \*

Discuss pending litigation: Vernon Lee Woodard vs. Don Higginbotham, et al. (Executive Session Requested per VTCA Government Code, Section 551,071 pertaining to consultation with attorney)

Those present for executive session were County Judge John Doerfler, Commissioners Heiligenstein, Boatright, Hays and Mehevec along with First Assistant County Attorney Dale Rye.

The pending litigation of Vernon Lee Woodard vs. Don Higginbotham was discussed but no action taken.

COMMISSIONERS COURT RECONVENED FROM EXECUTIVE SESSION AT 10:47 A.M. ON TUESDAY, JUNE 10, 1997.

AGENDA ITEM # 34                      June 10, 1997                      \*

Discuss and take appropriate action on pending litigation: Williamson County, Texas vs. Dennis O. Johnson, et ux, Nadine Johnson.

Moved: Commissioner Hays

Seconded: Judge Doerfler

Motion: To hire Terra Mark to do appraisal on the house concerning the pending litigation of Williamson County vs. Dennis O. Johnson.

Vote: Motion carried 5 - 0

AGENDA ITEM # 35                      June 10, 1997                      \*

Discuss and take appropriate action on pending litigation: Vernon Lee Woodard vs. Don Higginbotham, et al.

Moved: Commissioner Hays

Seconded: Judge Doerfler

Motion: To hire Mark Dietz of Dietz & Associates concerning the pending litigation of Vernon Lee Woodard vs. Don Higginbotham.

Vote: Motion carried 5 - 0

AGENDA ITEM # 36                      June 10, 1997                      \*

Hear comments from Commissioners.

102

Commissioner Heiligenstein commented on a notice from TxDot stating Williamson County owes an additional \$140,000.00 on the Hwy 620 and HWY 183 project done approximately 1 year ago. Commissioner Heiligenstein talked to Commissioner Boatright about presenting the notice to ATS for their consideration.

Commissioner Boatright commented on the public hearing for MIS (Major Investment Study) on SH 130. Final vote on approval of MIS Study will move the project towards a construction design phase in July.